

UC Berkeley

UC Berkeley Previously Published Works

Title

Hydrologic refugia, plants, and climate change.

Permalink

<https://escholarship.org/uc/item/4p20j97t>

Journal

Global change biology, 23(8)

ISSN

1354-1013

Authors

McLaughlin, Blair C
Ackerly, David D
Klos, P Zion
[et al.](#)

Publication Date

2017-08-01

DOI

10.1111/gcb.13629

Peer reviewed

Hydrologic refugia, plants, and climate change

BLAIR C. MCLAUGHLIN¹, DAVID D. ACKERLY², P. ZION KLOS³, JENNIFER NATALI⁴, TODD E. DAWSON⁵ and SALLY E. THOMPSON⁶

¹ Department of Natural Resources and Society, University of Idaho, Moscow, ID, USA, ² Department of Integrative Biology, University of California, Berkeley, Berkeley, CA, USA, ³ Department of Environmental Science, University of Idaho, Moscow, ID, USA, ⁴ Department of Landscape Architecture and Environmental Planning, University of California, Berkeley, Berkeley, CA, USA, ⁵ Departments of Integrative Biology and Environmental Science, Policy & Management, University of California, Berkeley, Berkeley, CA, USA, ⁶ Department of Civil and Environmental Engineering, University of California, Berkeley, Berkeley, CA, USA

Correspondence: e-mail: bcmclaughlin@gmail.com

Abstract

Climate, physical landscapes, and biota interact to generate heterogeneous hydrologic conditions in space and over time, which are reflected in spatial patterns of species distributions. As these species distributions respond to rapid climate change, microrefugia may support local species persistence in the face of deteriorating climatic suitability. Recent focus on temperature as a determinant of microrefugia insufficiently accounts for the importance of hydrologic processes and changing water availability with changing climate. Where water scarcity is a major limitation now or under future climates, *hydrologic microrefugia* are likely to prove essential for species persistence, particularly for sessile species and plants. Zones of high relative water availability – mesic microenvironments – are generated by a wide array of hydrologic processes, and may be loosely coupled to climatic processes and therefore buffered from climate change. Here, we review the mechanisms that generate mesic microenvironments and their likely robustness in the face of climate change. We argue that mesic microenvironments will act as species-specific refugia only if the nature and space/time variability in water availability are compatible with the ecological requirements of a target species. We illustrate this argument with case studies drawn from California oak woodland ecosystems. We posit that identification of hydrologic refugia could form a cornerstone of climate-cognizant conservation strategies, but that this would require improved understanding of climate change effects on key hydrologic processes, including frequently cryptic processes such as groundwater flow.

Keywords: climate change, conservation, fog, groundwater, hydrologic niche, hydrologic refugia, microrefugia, refugia

Introduction

Shifts in species distributions in response to the current era of rapid climate change (IPCC 2014) pose tremendous challenges for conservation planning,

prioritization, and land protection decisions (Hampe & Petit, 2005; Ackerly *et al.*, 2010; Anderson & Ferree, 2010). Predicting species distributional shifts is therefore a central focus of climate change ecology (Moritz & Agudo, 2013; Woodin *et al.*, 2013; Valladares *et al.*, 2014). Correlative species distribution models, widely used tools for making these predictions (Heller & Zavaleta, 2009), typically project poleward and upward elevational distribution shifts (e.g., Moritz *et al.*, 2008; Bergamini *et al.*, 2009; Felde *et al.*, 2012; Scheffers *et al.*, 2016), in which species track their thermal envelope as temperatures increase. Observed distributional responses, however, display great heterogeneity in latitudinal and elevational shifts across plant and animal taxa in response to 20th century climate change (Lenoir *et al.*, 2010; Rapacciuolo *et al.*, 2014; Lenoir & Svenning, 2015; Wolf *et al.*, 2016). These observations suggest that species are not moving in response to regional temperature drivers alone.

The climatic conditions experienced by individual organisms or ecological communities typically arise from a cascade of climatic processes operating on different scales – the regional or mesoclimate, operating on scales of $\sim 10^4$ – 10^6 m, is modified by topography and elevation to form a topoclimate that varies on scales of $\sim 10^2$ – 10^3 m and is further mediated by small-scale environmental factors and vegetation cover, influencing the microclimate on scales of 10^1 – 10^2 m (Geiger *et al.*, 2003). Including topoclimatic effects, such as cold air pooling, impacts the predictions of climate change models (Ashcroft *et al.*, 2012; Flint & Flint, 2012; Potter *et al.*, 2013; Hannah *et al.*, 2014). Consequently, incorporating the impacts of a changing regional climate on microclimates might be expected to improve predictions of species distributional responses, especially at fine spatial scales, compared with predictions that rely on regional climatic changes alone (Dobrowski, 2011; Klausmeyer *et al.*, 2011; Hannah *et al.*, 2015; Keppel & Wardell-Johnson, 2015). In particular, climatic ‘microrefugia’ – locations on the landscape that support populations of a species while the surrounding climatic conditions become unsuitable for that species (Rull, 2009) – may provide opportunities for species persistence in the face of regionally deteriorating conditions. Relict populations not only contribute to regional biodiversity, but also harbor the potential to serve as climate nuclei (*sensu* Ferreira & de Melo, 2016; Väliiranta *et al.*, 2011) from which the species expand/disperse following a return to a more favorable regional climate (Grandcolas *et al.*, 2014; Grandcolas & Trewick, 2016). Paleoecological studies show evidence of such climatically distinct microsites enabling species persistence during previous periods of climate change (Tzedakis *et al.*, 2002; Rull, 2009, 2010; Stewart *et al.*, 2010). In the context of contemporary climate change, such sites represent priority targets for conservation, yet their identification remains a challenging, poorly resolved, and interdisciplinary problem (Keppel *et al.*, 2012; Corlett & Westcott, 2013; Hannah *et al.*, 2015; Hylander *et al.*, 2015), but see (Bátori *et al.*, 2014).

Topographic locations that provide relief from temperature increases have been identified (Shoo *et al.*, 2010; Ashcroft & Gollan, 2013; Gollan *et al.*, 2014). Whether these sites will provide microrefugia requires consideration of how the microclimate interacts with species' physiological constraints, demography, dispersal, and community interactions. The recent focus on temperature in topographic and climatic microrefugia insufficiently accounts for the significance of changing water availability as a major stressor that is likely to be imposed by climate change, particularly in regions where contemporary ecosystems are water-limited (IPCC, 2014). The role of local hydrology in creating hydrologic microrefugia merits further exploration, particularly given observations of species distributional shifts that appear to be governed by water availability rather than temperature trends (Lenoir *et al.*, 2010; Crimmins *et al.*, 2011; VanDerWal *et al.*, 2013).

For a site to form a hydrologic refugium, water availability at that site must be elevated compared with regional or local levels, creating a mesic microenvironment. Biotic communities in xeric ecosystems exploit such mesic microenvironments worldwide, dramatically illustrating the potential for these sites to support locally unique species assemblages in spite of extraordinarily dry regional climates. Figure 1 shows three desert environments with locally elevated water availability supported by distinct hydrologic processes. In each case, despite a dry regional climate, processes that supplement or concentrate water availability into these microenvironments support communities of relatively mesophytic plants (species with lower tolerance of water deficits, as determined by morphology, leaf stomatal responses, xylem vulnerability, or phenological strategies) than would be anticipated given regional climate.




Fig. 1 Examples of mesic microenvironments persisting in regionally arid climates. (a) Huacachina Oasis, Peru, (b) Shalala Cloud Forest, Oman, (c) Kings Canyon, Central Australia

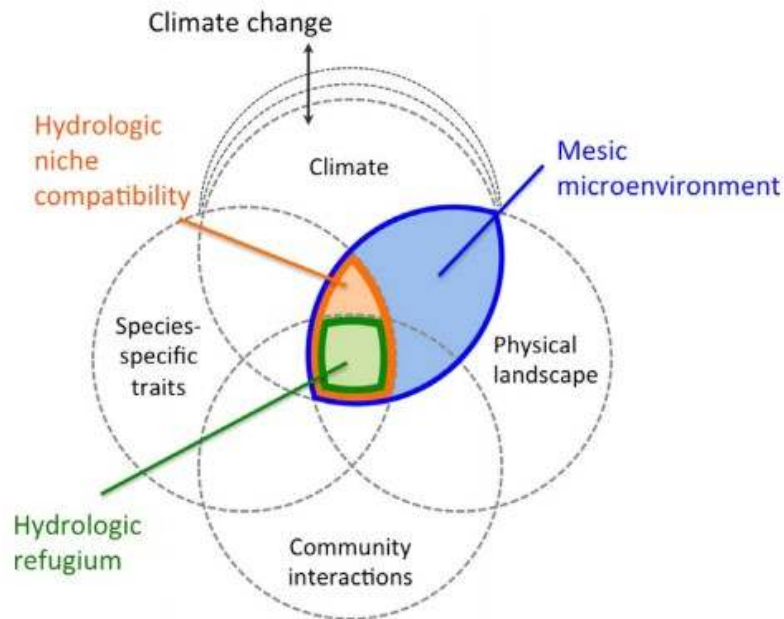


Fig. 2 This figure illustrates a hypothesized hierarchy of physical and ecological controls that would determine the suitability of a site as a hydrologic refugium for a given species. A mesic microenvironment is formed by the intersection of (shifting) climatic characteristics and the physical landscape that concentrates or disperses water resources. In a subset of such mesic microenvironments, the timing, form, and quantity of water available are compatible with the hydrologic niche requirements of a given species, meaning that the sites could support persistence of that species. To form a refugium, the site must also be available for colonization/persistence given biotic interactions. Shifting climate is likely to alter both physical and biotic processes and thus the identity and availability of hydrologic refugia.

Mesic microrefugia are likely to be most important in places where climate change causes regional water balance to shift toward more water-limited conditions. The regional water balance is influenced by evaporative demand (which is in turn mediated by atmospheric vapor pressure deficits and the land surface energy balance) relative to the availability of water to meet this demand (which is mediated by precipitation volumes and timing, snow melt timing, the storage capacity of soils/regolith, and plant rooting depths into this substrate, see the next Section). Thus, the response of the water balance to climate change is multifaceted, and varies through space in both its directionality and rate of change (Dobrowski *et al.*, 2013). Similarly, the different components of the water balance are subject to varying degrees of certainty in terms of their response to anthropogenic climate forcing. Temperature increases are predicted with reasonable consistency across most climate model ensembles (Shiogama *et al.*, 2016), meaning that related hydrologic variables such as snow-rain fraction and snow melt timing can also be predicted with some confidence (Krasting *et al.*, 2013; Piazza *et al.*, 2014). Conversely, uncertainty obscures predictions of regional rainfall patterns (Clark *et al.*, 2016; Dai & Zhao, 2016). Other temperature-related variables such as potential evaporation – although expected to increase with climate change – actually declined over much of the globe during the 20th century, as measured by pan evaporation rates (Roderick & Farquhar, 2002; Roderick *et al.*, 2009). Given this complexity, variability, and

uncertainty, conclusions about the location, magnitude, and prevalence of regional climatic drying in response to anthropogenic climate change should be made cautiously. Nonetheless, an emerging consensus anticipates drying trends across regions that currently experience water-limited conditions (i.e., mediterranean-type climates, the semiarid subtropics, and the arid zone), equivalent to roughly 40% of the terrestrial land surface (Wiltshire *et al.*, 2013; IPCC, 2014, Schewe *et al.*, 2014; Gosling & Arnell, 2016). These regions include numerous biodiversity hotspots (e.g., the California Floristic Province, Mexico's Madrean Pine-Oak Woodlands, the Brazilian Cerrado, the Horn of Africa, South Africa's Succulent Karoo, Cape Floristic Province and Maputaland-Pondoland-Albany regions, Southwest Australia, the Mediterranean Basin).

The confluence of probable drying trends in water-limited ecosystems (Flint & Flint, 2012) with the significance of many of these ecosystems for global biodiversity motivates this study. We use the breakdown of refugial capacity outlined above and illustrated in Fig. 2 to explore how mesic hydrologic refugia for plants are created and maintained. The physical processes and features that create mesic microenvironments (which may or may not ultimately function as hydrologic refugia) are described next. The following section considers how to identify potential hydrologic refugia, and addresses the requirements that hydrologic refugia be compatible with the hydrologic niche of a target species and accessible for species establishment and/or persistence. Then, a case study of hydrologic refugia in California oak woodlands is presented. Finally, the role and potential challenges of using hydrologic refugia in climate change adaptation planning are discussed.

A physical process basis for heterogeneity of plant-available moisture

From a hydrologic standpoint, mesic microenvironments arise from localized physical or biological processes that enhance water inputs or reduce water losses from the root zone. The resulting microenvironments exhibit high rates of vegetation water use, relative to the rest of the landscape (e.g., along a riparian corridor), high volumes of stored water available for exploitation by vegetation (e.g., near springs or seeps), or both. Important hydrologic processes altering the balance of water inputs, outputs, and storage are illustrated in Fig. 3. Descriptions of the processes, examples of their occurrence, and their relative importance and sensitivities to climate change are detailed in the text throughout this section, and in Table 1. These processes have differential sensitivity to climate change (Osborne *et al.*, 1998; Johnstone & Dawson, 2010), and consequently, different implications for the persistence and behavior of mesic microenvironments (Ashcroft, 2010), and thus for species colonization, persistence within and utilization as microrefugia. As shown in Fig. 4, *stable* hydrologic refugia exist in places where water availability to plants is effectively unchanged (i.e., remains within the bounds of natural – or nonhuman influenced – climate variability) despite warming and drying trends in regional climate. *Relative* hydrologic refugia preserve differences in

relative moisture availability between the microsite and the surrounding landscape, experiencing drying in absolute terms in concert with changes in regional climate. A relative refugium may also be *transient*, ceasing to function as a refugium over sufficiently long periods of drying. The hydrologic residence times for water associated with different hydrologic processes provide a proxy for the timescales of hydrologic response to climate change. These are used (in Table 1) to summarize the implications of hydrologic mechanisms for the behavior of refugia supported by each mechanism.

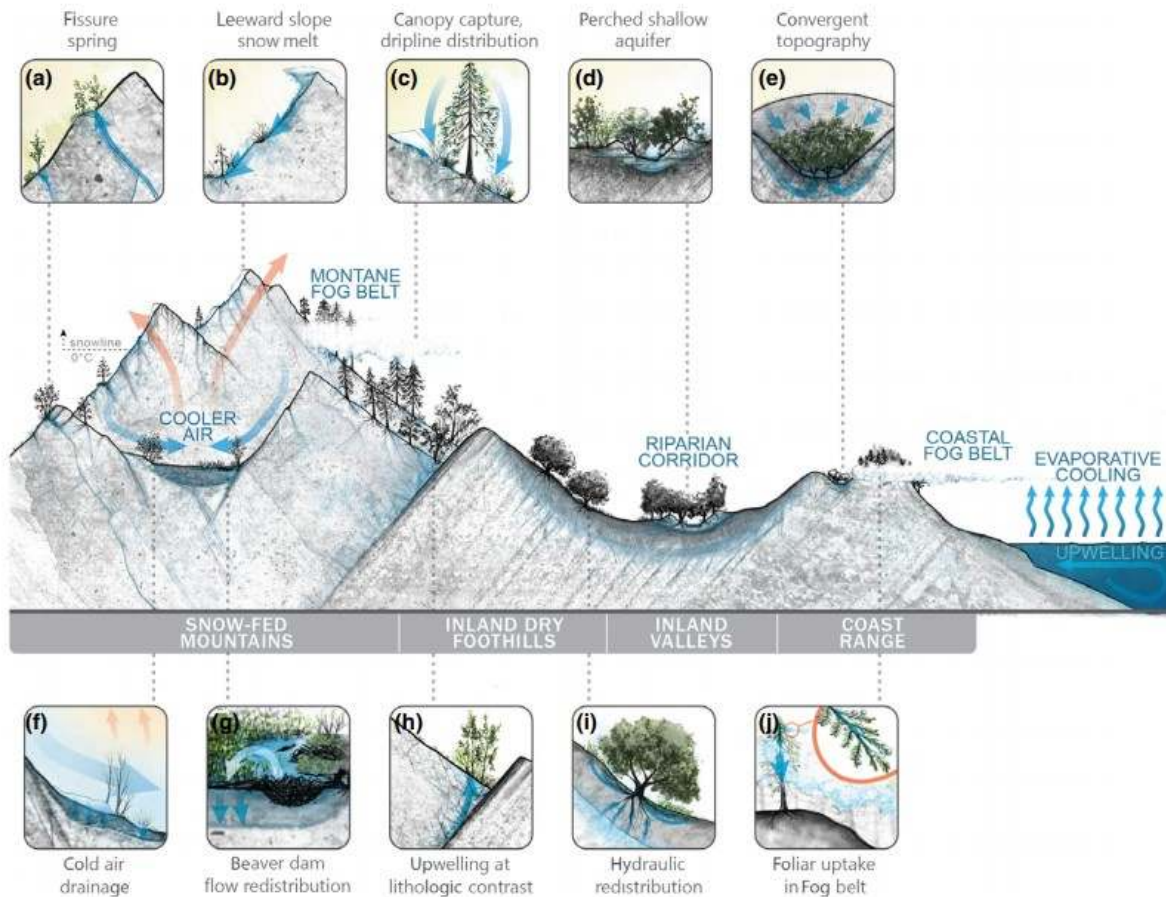


Fig. 3 Illustration of hydrologic processes and landscape features associated with potential mesic microrefugia. See discussion of hydrologic processes and different types of refugia below.

Table 1 Features associated with potential hydrologic refugia. The response times indicated are based on the range of timescales presented by Blöschl & Sivapalan (1995).

Landscape or ecological feature		Hydrologic response time scales	Sensitivity to local climate change
Subsurface water			
Shallow/perched aquifer			
Abiotic – local precip. dependent (Fig. 3, D, E&H)	Drainages and channels	Days – Years	Medium – High
	Topographic convergence/ break in slope	Months – Decades	<i>Likely to support relative refugia</i>
	Permeability contrasts: Aquicludes, Aquitards, Clay/caliche lenses, Permafrost, Soil/regolith/bedrock transitions	Months – Decades	Climate-independent topographic / geologic mechanisms concentrate water resources: water resource availability depends on local precipitation and evaporation (storage in aquifer slows responses to local climate change)
	Riparian areas	Days – Years	Low-Medium
Abiotic – Non-local precip. dependent (Figure 3, D)	Floodplains, wetlands		<i>Likely to support stable and relative refugia</i> Water availability <i>may</i> be nonlocal (for riparian zones, floodplains and wetlands associated with high stream order)
Biotic (Fig. 3, G&I)	Deep rooting systems – hydraulic redistribution	Hours – Decades	High
	Beaver dams	Years – Decades	<i>Likely to support transient refugia</i>
	Rodent mound/pool complexes	Years – Decades	Species may be climatically sensitive; water resource availability depends on local climate
Deep groundwater			
Abiotic (Fig. 3, A&H)	Fractures/Faults Lithologic contrasts Seeps/Springs/Discharge sites	Months – Centuries	Low <i>Likely to support stable refugia</i> Separation of recharge and discharge reduces sensitivity to <i>local</i> climate; response timescales increase with increasing scale of aquifer and decreasing permeability of aquifer substrate; geologic features independent of climate
Spatially variable water inputs (throughfall, stemflow, runoff and infiltration)			
Abiotic	Rocky outcrops/soil texture contrasts	Months – Centuries	Medium <i>Likely to support relative refugia</i> Rock and soil type independent of climate; sensitive to local rainfall
Biotic (Fig. 3, C)	Canopy structure – precipitation capture and redistribution Infiltration capacity contrasts (vegetation or soil crust induced)	Hours – Years	High <i>Likely to support transient refugia</i> Biotic processes climatically dependent; sensitive to local rainfall
Occult precipitation			
Abiotic (Fig. 3, F&J)	Coastal proximity/orientation Fog belts, high elevation areas of fog concentration Canyons and valleys – cold air and fog drainage/shading (dew)	Hours – Months	Medium <i>Likely to support stable refugia</i> Conflicting predictions about coastal fog response to climate change; upwelling relatively insensitive to climate; cloud ceilings rising

Table 1 (continued)

Landscape or ecological feature		Hydrologic response time scales	Sensitivity to local climate change
Snow or ice drift/accumulation			
Abiotic (Fig. 3, B)	Glacial cirques Leeward slopes Boulders	Months	High <i>Likely to support transient refugia only</i> Snow occurrence sensitive to climate
Biotic	Trees/treeline	Months	High <i>Likely to support transient refugia only</i> Snow occurrence and tree species sensitive to climate
Spatially variable evaporation/transpiration suppression (reduced radiation, temperature or increased humidity)			
Abiotic (Fig. 4, B&I)	Aspect/topography Fog belts, high elevation areas of fog concentration	Months – Years Hours – Months	Medium <i>Likely to support relative refugia</i> Topographic features stable; sensitive to local precipitation
Biotic	Canopy structure – shading/ mixing suppression	Months-Years	High <i>Likely to support transient refugia only</i> Species sensitivity to climate

Italics refer to the refugium categories described in figure 4.

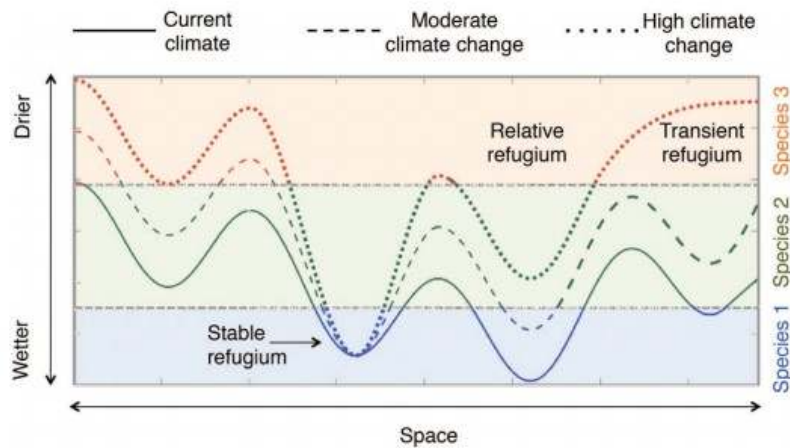


Fig. 4 Schematic illustration of stable, relative, and transient refugia generated as a climate moves from contemporary conditions (solid lines) through a period of moderate warming and drying (dashed line) to a significantly hotter and drier state (dotted line). Stable refugia maintain wet conditions suitable for mesophytic species such as ‘Species 1’ under all scenarios. Relative refugia remain wet compared with the remainder of the landscape for all climate scenarios, but may dry sufficiently that mesophytic species are replaced by more xerophytic types (Species 2) under warming scenarios. The remainder of the landscape becomes suitable primarily for truly xeric species (Species 3) as strong warming and drying continues. Temporary persistence of mesophytic species in the warming climate may arise in transient refugia, although these refugia may only exist as long as a water store remains in the landscape, and as such may disappear if dry conditions persist. A detailed discussion of community interactions in stable, relative, and transient refugia is provided below.

Subsurface fluxes: groundwater flow and hydraulic redistribution

Fluxes in the subsurface environment are dominated by saturated groundwater flow in deep or shallow aquifers. Shallow groundwater is accessible to plants over 7–17% of the globe (Fan *et al.*, 2013) and is used by vegetation in a wide range of ecosystems (Canadell *et al.*, 1996). Although salt or oxygen stress can be increased by saturated soils (Gill & Jackson, 2000; Jackson *et al.*, 2000; Rengasamy *et al.*, 2003;

Araya *et al.*, 2011), access to groundwater is typically beneficial to plants. Access can be enhanced by hydraulic redistribution – where roots act as conduits between soil layers – allowing deep-rooted plants to supply water to shallow roots and shallow-rooted nearby individuals (Peñuelas & Filella, 2003). Hydraulic redistribution is ubiquitous, especially in seasonally dry ecosystems (Dawson, 1993; Caldwell *et al.*, 1998), and plays a significant role in sustaining vegetation through droughts (Bauerle *et al.*, 2008), supporting ecosystem transpiration (Lee *et al.*, 2005) and maintaining dominance of mesophytic communities in seasonally dry regions (Wang *et al.*, 2011). Analogously, laterally spreading root systems, common in clonal individuals, allow water transport across the radially spreading plants and facilitate the colonization of dry sites, supplied by water transported from distant (~10+ m), wetter locations (Barbier *et al.*, 2008).

Biotic agents can alter groundwater availability by changing the physical environment (Reed & Amundson, 2007; Cramer & Barger, 2014). Pocket gophers (*Geomys* spp.) shape surface microtopography by burrowing (Reichman & Seabloom, 2002), creating a mound-pool landscape with dry mounds surrounded by seasonally flooded depressions (Cox & Gakahu, 1986; Cox & Roig, 1986; Lovegrove & Siegfried, 1986; Cox & Scheffer, 1991; Horwath & Johnson, 2006). Inundation gradients created by the mound-pool complex define local plant distributions (Bauder, 1987, 2005; Barbour *et al.*, 2005).

Groundwater may be present near the soil surface due to impeded vertical drainage, due to rock, clay, hydrophobic soil, or permafrost layers, causing perched aquifers or surface lakes to form (Shannon & Brezonik, 1972; Dingman, 1994; Woo *et al.*, 2008) (also see Fig. 1a, Fig. 3 panel d). Groundwater may be forced toward the surface by obstructions to horizontal flow, so seeps and springs form upslope of the obstruction (Engel *et al.*, 1987) (Fig. 3, panel h). Bedrock depressions or fractures can store additional water (compared with shallow or unfractured bedrock), enhancing plant water availability (Miller *et al.*, 2010). Such idiosyncratic and localized processes support extensive plant groundwater use but are difficult to predict at larger scales (Lewis & Burgoyne, 1964; Dawson, 1993; Thorburn *et al.*, 1993; Zencich *et al.*, 2002; Gries *et al.*, 2003; Hultine *et al.*, 2003; Peñuelas & Filella, 2003; Chimner & Cooper, 2004; Jewett *et al.*, 2004; Kurz-Besson *et al.*, 2006; Bleby *et al.*, 2010; Miller *et al.*, 2010; Doody & Benyon, 2011; Jobbágy *et al.*, 2011).

The distribution and surface expression of groundwater are often topographically dictated. For instance, the widely used *topographic wetness index* (TWI, the log of the ratio of upslope catchment area to local land surface slope gradient) represents the balance between the shallow groundwater volumes routed to a given location, and the rate of drainage from that location (Beven & Kirkby, 1979). TWI predicts groundwater expression (as channels, seeps, or riparian water tables) in convergent topographies with large upslope catchment areas (Fig. 3, panel e), and at the

toes of hillslopes where slope gradients drop dramatically (Eamus & Froend, 2006); at a landscape scale, variation in TWI can be a strong predictor of vegetation density (Deng *et al.*, 2007; Hwang *et al.*, 2011).

Surface water bodies such as rivers or lakes can also supply groundwater to plants. Vegetation lines desert rivers and oases (Snyder & Williams, 2000; Lamontagne *et al.*, 2005; O'Grady *et al.*, 2006a; Butler *et al.*, 2007; Lautz, 2008; Scott *et al.*, 2008), supported by groundwater seeping from the surface water body (Fig. 3 panel d). Increased volumes and residence times of surface water in the landscape tend to increase the influence of the surface water bodies on surrounding plant communities. Damming of streams by beavers (*Castor* spp., Fig. 3 panel g) may sustain high water tables and wetlands (Baker *et al.*, 2005; Westbrook *et al.*, 2006, 2011; Wolf *et al.*, 2007), even in relatively dry climates (Westbrook *et al.*, 2006).

The groundwater processes discussed above all relate to shallow aquifers recharged directly by local precipitation, which are often responsive to climate [with hydraulic residence times of months to years (Blöschl & Sivapalan, 1995)]. These water stores are likely to be diminished by warming and drying conditions, while still representing wet sites on the landscape (Vörösmarty *et al.*, 2000). Shallow groundwater is likely to be associated with relative hydrologic refugia. Conversely, deep and confined groundwater aquifers may contain ancient water (up to 10^6 years old), and be largely decoupled from local climatic fluctuations. Deep groundwater aquifers are often larger in extent than shallow aquifers and can connect geographically distinct recharge and discharge sites. Surface expression of deep groundwater in the form of seeps, springs, and desert oases, and their associated plant communities [(Faunt, 1997; Jobbágy *et al.*, 2011), Fig. 3 panels a and h] may thus provide stable hydrologic refugia.

Water inputs and losses across the soil atmosphere boundary

A local increase in water entering the root zone, or a local reduction in evaporation and transpiration losses to the atmosphere can also form mesic microenvironments. In the atmosphere, rainfall, snowfall, and fog/dew occurrence vary through space, not only over large gradients (such as those induced by orographic rainfall), but also locally. For instance, higher wind speeds on ridges reduce precipitation volumes compared with adjacent valleys (Sevruk, 1997; Watson *et al.*, 2008).

Small-scale changes in snow water inputs are reflected in the pattern of available meltwater and infiltration (Essery *et al.*, 1999; Essery & Pomeroy, 2004; Barnett *et al.*, 2005), influencing soil moisture (Billings & Bliss, 1959), individual plants' water status and use (Thilenius, 1975; Sturm *et al.*, 2001; Walker *et al.*, 2001; Sugimoto *et al.*, 2002; Wipf & Rixen, 2010), and community composition (Billings & Bliss, 1959; Edmonds *et al.*, 2006; Helm, 1982; Walker *et al.*, 1993; Wipf & Rixen, 2010, Fig. 3 panel b). Snow scouring and drifting cause snowpack to accumulate on the leeward side of ridges and vegetation (Sturm *et al.*, 2001). Snowpack

persists longer into the growing season on poleward-facing slopes (Green & Osborne, 1998; Osborne *et al.*, 1998; Essery *et al.*, 1999; Sturm *et al.*, 2001; Essery & Pomeroy, 2004). Again, these spatial differences increase soil water during the growing season and support locally mesophytic vegetation (Walker *et al.*, 2001). The persistence of rare mesic species during past interglacial warming periods in Central Europe is attributed to such locations (Jeník, 1959). Processes of snowfall variation, snow scour, and accumulation are largely independent of climatic warming and drying, although snowpack areas and snow volumes may be reduced. Thus, these processes could create both relative and stable hydrologic refugia.

Occult forms of precipitation (fog, mist, dew) can also be spatially localized. For example, fog interception and drip are concentrated on ridges, at low elevation (Whiteman *et al.*, 2001) and at forest edges (Dawson, 1998; Ewing *et al.*, 2009; Simonin *et al.*, 2009); dew preferentially forms in cold air drainages ((Baier, 1966; Kidron, 1999, 2005; Pypker *et al.*, 2007), Fig. 3 panel f) and wherever condensation surfaces are plentiful. Again, these patterns of input drive the pattern of soil moisture availability (Dawson, 1998), and plant water status over tremendously diverse climates (Lancaster *et al.*, 1984; Dawson, 1998; Kappelle *et al.*, 2004; Limm *et al.*, 2009; Goldsmith *et al.*, 2012, 2013; Hesse, 2012; Hiatt *et al.*, 2012; Eller *et al.*, 2013). Fog can increase water input to plants through direct foliar uptake of water (Limm *et al.*, 2009), Fig. 3 panel j). Foliar water uptake relieves leaf-level water stress (Burgess & Dawson, 2004; Limm *et al.*, 2009) and can result in sap flow reversals throughout the plant, even replenishing soil moisture reserves (Eller *et al.*, 2013). Fog, mist, and clouds suppress transpiration from leaves and reduce evaporative losses by providing persistently dim, cool, and humid conditions (Barradas & Glez-Medellín, 1999). Fog cover reduces transpiration in cloud forests by 30% or more compared with nonfog conditions (Ritter *et al.*, 2009; Goldsmith *et al.*, 2012, 2013). Transpiration suppression by fog improved seedling recruitment in a California coastal grassland (Kennedy & Sousa, 2006), and is responsible for approximately one-third of the water balance of coast redwood (*Sequoia sempervirens*) (Burgess & Dawson, 2004). Dew can have similar effects (Duvdevani, 1964; Matimati, 2009, Hill *et al.* 2015). The combined effects of fog drip, leaf uptake, and transpiration suppression can sustain species through drought: in *Pinus muricata* forests, these processes reduced drought stress by 50%, and buffered against drought mortality (Fischer *et al.*, 2009). Fog is essential to the persistence of coast redwoods throughout much of their range, and supports many plant communities in low rainfall environments (Corbin *et al.*, 2005; Dawson, 1998; Hiatt *et al.*, 2012; Lancaster *et al.*, 1984). The sensitivity of fog/cloud/mist occurrence to shifting climatic conditions is likely to be variable: Cloud ceilings, for instance, are likely to rise, potentially reducing cloud forest ranges. Although the refugia created by clouds are likely to retain high levels of water

availability and are thus 'stable' in the sense that absolute water availability is retained, the spatial extent of such stable refugia is likely to shrink to those elevations where frequent cloud cover persists. Coastal fog caused by upwelling of cold water may be more independent of local climate, potentially generating stable hydrologic refugia over a constant area in space.

Even when rain/snow/fog water input is uniform in space, canopy interception or surface runoff can concentrate (or dissipate) this water before it enters root zones. Canopy interception induces small-scale randomness in throughfall fluxes across the canopy (often concentrated at a canopy drip line, Fig. 3 panel c), and highly directed stemflow. Stemflow directs water fluxes toward the root zone (Levia & Frost, 2003, 2006; Johnson & Lehmann, 2006) and may disproportionately drive deep recharge. Arid plant species often exhibit particularly high proportions of stemflow (Martinez-Meza & Whitford, 1996).

Spatial variations in infiltration capacity may cause rapid spatial organization of water availability through 'runoff-runon' mechanisms (Ludwig & Tongway, 1995; Thompson *et al.*, 2011). Runoff is generated on low infiltration capacity sites (e.g., crusted or rocky areas), flows downslope, and subsequently infiltrates in areas with high infiltration capacity [e.g., macroporous soils often associated with vegetation (Belnap, 2006; Thompson *et al.*, 2010a; Trimble & Mendel, 1995)]. Runoff-runon mechanisms can enhance infiltration volumes by a factor of eight times compared with rainfall (Galle *et al.*, 1999; Niemeyer *et al.*, 2014). These mechanisms are often essential for the maintenance of vegetation in otherwise arid regions (Thompson *et al.*, 2010b; Assouline *et al.*, 2015). They are often biologically mediated, primarily through the formation of biological soil crusts (Belnap, 2006). In particular, 'smooth' microphytic crusts forming in arid deserts may reduce infiltration rates by a factor of 10 (Thompson *et al.*, 2011), resulting in concentrated runoff formation (Belnap *et al.*, 2001; Maestre *et al.*, 2002). In cool deserts, microbiota can form 'rugose' microphytic crusts that add roughness to the desert surface, enhancing rainfall infiltration, increasing dew formation and capture, reducing evaporative losses, and promoting the formation of mesic microsites (Schulten, 1985; West, 1990; Baker *et al.*, 2005; Belnap, 2006; Ram & Aaron, 2007; Liu *et al.*, 2009; Su *et al.*, 2009; Li *et al.*, 2010; Warren, 2014). As an abiotic example, runoff from a large granite outcrop supplies water to a relict vegetation population of jarrah (*Eucalyptus marginata*) in Western Australia (Abbot, 1984). Although located 100s of kilometers beyond the species' contemporary distribution, the runoff mechanism creates a stable hydrologic refugium in an otherwise arid landscape. Most redistribution mechanisms incorporate biotic processes however, making them vulnerable to changes in local climate. By creating a positive feedback in which water availability to plants depends on the extent and health of plant cover, runoff-runon mechanisms can place ecosystems at

risk of threshold-like collapse if increased drought causes vegetation mortality – as this mortality undermines the mechanism sustaining the refugium (Kéfi *et al.*, 2007a,b, 2011). Consequently, runoff mechanisms will likely support transient hydrologic refugia.

Topography, particularly aspect, has well-known effects on temperature, humidity, and light, causing large differences in evaporation rates and annual energy balance that can impact tree transpiration. Most importantly, slopes that face the equator receive elevated solar radiation relative to pole-oriented slopes, increasing evaporative demand, and causing sharp differentiation in available water storage and water losses between different slope aspects, associated with differences in slope gradient, soil textural properties, and soil depths (Hanna *et al.*, 1982; Stephenson, 1998; Geroy *et al.*, 2011). Unsurprisingly, these physical variations also result in sharp differentiation in plant communities by aspect. More subtly, atmospheric mixing is weaker in valleys than on ridges, increasing valley humidity and reducing evapotranspiration rates (Mackay *et al.*, 2002, 2007; Loranty *et al.*, 2008). Vegetation canopies shade the land surface and impede gas transfer from land to atmosphere, generating distinct understory and canopy environments that depend strongly on canopy structure (Rambo & North, 2009; Ma *et al.*, 2010). Old growth forests may buffer understory communities from the effects of regional warming (De Frenne *et al.*, 2013; Stevens *et al.*, 2015) and provide microrefugia (Olson *et al.*, 2012). Biotically mediated low-evaporation environments are likely to be sensitive to local climate change, and perhaps more pressingly, to human pressures such as deforestation and land-use change (Hansen *et al.*, 2013), suggesting forest conservation and management – already essential for direct conservation of species and their habitat – may also be important to protect the biophysical processes that support refugia, and the climatic resilience of forests and the moist microsites they contain. Conversely, topographic-based differences in evaporative demand are likely to persist. Topographic shading is thus a likely mechanism to form relative hydrologic refugia, which will respond to a regional drying and warming climate, while remaining more mesic than exposed or equatorially facing slopes (Gutiérrez-Jurado *et al.*, 2013).

Intersecting physical processes

Multiple drivers of spatial variation in local water balances arise in real landscapes, and occur on top of temporal patterns of precipitation occurrence and evaporative demand. Figure 5 shows how the formation of perched water tables in the valley floors during the early growing season (Fig. 5 panel a) interacts with elevation controls on humidity and fog frequency (Fig. 5, panel b) to create strong ecological contrasts between the dense riparian woodlands in the valleys (Fig. 5 panel c) and open grasslands on the hillslopes (Fig. 5 panel d). Although the trend of increasing water availability at lower elevations is clear, many site-specific, idiosyncratic features in the landscape (such as variable bedrock depths and seismic faulting) influence local water availability in a less predictable fashion.

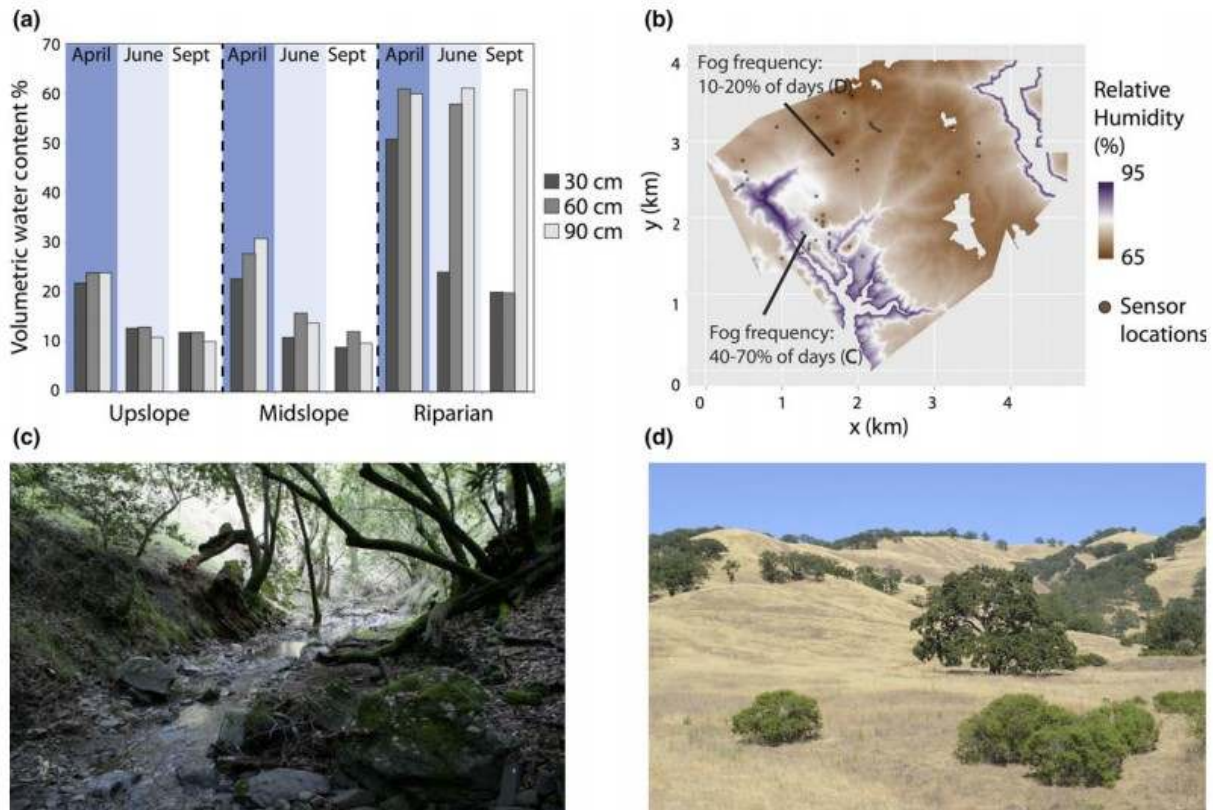


Fig. 5 Processes associated with the creation of mesic microenvironments at the Blue Oak Ranch Reserve in central California (oak savanna). (a) Late winter soil moisture forms a perched water table along hillslopes, receding during the summer, but sustaining wet conditions in riparian habitats. (b) In low-lying areas, fog occurs as often as 3 days out of 4, but less than once every 5 days on the ridges. Mean relative humidity (interpolated from a network of 30 sensors across the site) varies by 30% between the valley and ridge locations, indicating large differences in mean evaporative demand. (c) Low-lying areas support riparian forests, drawing on subsurface water and with relatively lower evaporative demands than the (d) ridge environments, which, with low water availability and high evaporative demand, support mostly annual grasses and little primary production during summer. Photo credit: Michael Hamilton.

Predicting the locations of hydrologic refugia

Elevated water availability at any site is sufficient to form a mesic microenvironment, but is not a sufficient criterion to claim that the site could act as a hydrologic refugium. This is because, as illustrated in Fig. 2, refugia must also meet biological requirements. For the mesic site to support a given plant species, the hydrologic characteristics of the site, including the quantity of water available, the form and location of this water, and the timing of its availability, must be compatible with the requirements of the species. The site must also be available for colonization or otherwise support the persistence of the species in the face of competitive, facilitative, and other biotic interactions with a changing community. A refugium must also protect the species from other threats associated with climate change, such as thermal stress or natural disturbances associated with fires (Wilkin *et al.*, 2016) or floods.

Species-specific effects: moisture accessibility, synchrony, and complementarity

Plants adjust differently to the stresses and benefits conferred by particular local hydrologic and climatic regimes. These species-specific effects (Fig. 4) result in niche partitioning of space along aeration and dryness gradients (Dawson, 1990). They also result in the partitioning of water consumption among different species, and separation of recruitment patterns in time, as water supplies vary (Silvertown *et al.*, 2015). These effects are referred to as *hydrologic niche segregation*. Different species' locations in the landscape separate along aeration/wetness axes, indicating that hydrologic niche requirements can structure plant communities through space (Silvertown *et al.*, 1999, 2015). Compatibility between the characteristics of a species' hydrologic niche and the physical hydrology of a mesic site is essential for that site to provide a hydrologic refugium.

Morphological, physiological, phenological, and biochemical adaptations determine the hydrologic niche requirements of different species by dictating which water sources can be used, how each species uses them, and what trade-offs might be associated with such use. For example, deep root systems facilitate the uptake of subsurface water stores (Canadell *et al.*, 1996; Oshun *et al.*, 2016), and morphological and physiological adaptations of some leaves can enhance foliar uptake of water (Limm *et al.*, 2009) or the efficiency of fog capture and drip (Burgess & Dawson, 2004; Limm *et al.*, 2009; Ritter *et al.*, 2009; Goldsmith *et al.*, 2012). Individuals without these adaptive features may not be able to access, or efficiently exploit the additional water associated with the presence of groundwater or the occurrence of occult water sources like fog (Dawson, 1998). Use of this additional water, however, exposes plants to risks that would not be present in drier sites. For instance, deep root systems are likely to experience inundation and aeration stress (Jackson & Colmer, 2005), plants in riparian environments are exposed to disturbance during flood events (Muneepeerakul *et al.*, 2007), and plants growing in fog belts could be exposed to an elevated risk of foliar disease due to persistent leaf wetness (Jones, 1986). For a mesic microenvironment to provide a refugium for a given species, the species' traits must allow for the exploitation of the benefits and tolerance of the costs of inhabiting that microenvironment.

The timing of moisture availability in the microenvironment must also be compatible with the needs of a target species. Plant water demands vary through time due to changes in leaf area (e.g., in deciduous species, Vico *et al.*, 2014), the timing of germination (e.g., in annual species, Kemp, 1983), and changes in energy availability. For example, peaks in radiation lead to Northern Californian evergreen tree species maximizing water use during summer (Link *et al.*, 2014), which is also the period of highest landscape-level climate water deficit in this mediterranean-type climate. A mesic microenvironment that sustained water supplies to trees during this period would be expected to have a strong influence on species persistence (Miller *et al.*, 2010). Complementary timing of peak snow melt

and peak radiation enables montane meadow plants to make use of meltwater resources (Godsey *et al.*, 2014), which would not be as efficiently used if melt occurred earlier in the season. Plasticity in the phenology of peak water use, observed in some invasive grassland species (Wolkovich & Cleland, 2014), may enable species to adapt to a wider array of potential climate refugia by adjusting phenology so that peak water demands coincide with peak water availability.

On longer timescales, similar synchronies between plant water requirements and environmental water availability in refugia may enable plants to survive drought-vulnerable life stages (Liu *et al.*, 2009). The 'ecological ratchet' theory (Jackson *et al.*, 2009) argues that seedlings establish in narrower environmental windows compared with those in which adults persist. The availability of hydrologic refugia during a drought-vulnerable young life stage may thus impact the distribution of adult populations. Temporary hydrologic conditions, such as flooding, can raise the water table and create ephemeral regeneration refugia, allowing the roots of young life stages to initially reach and then follow the descending water table to its typical depth (Mahoney and Rood 1998), creating a long-term population-level effect from a temporary hydrologic condition. For example, *Populus* regeneration in the Taklamakan Desert occurs during rare flood events and is tied to high groundwater availability (Bruehlheide *et al.*, 2003; Gries *et al.*, 2003).

Hydrologic refugia that overlap or complement thermal and fire refugia may be particularly important in drying, warming climates. Many of the features associated with mesic microenvironments (lower elevation, shading, fog) also are associated with cooler microclimates (Dobrowski, 2011) and fire refugia (Mackey *et al.*, 2002, 2012; Wilkin *et al.*, 2016), so such complementarity may be widespread. For example, in addition to providing mesic microenvironments, forested riparian areas (Dwire & Boone, 2003) and forests on northeast- and north-facing slopes (Taylor & Skinner, 2003; Alexander *et al.*, 2006) may maintain lower fire frequency and severity relative to the surrounding landscape, and provide cool microclimates.

Community interactions

Species interactions and their response to changing climate and hydrology (Gilman *et al.*, 2010; Blois *et al.*, 2013; HilleRisLambers *et al.*, 2013) will also influence the function of mesic sites as microrefugia. However, predicting specific trajectories of such interactions under climate change remains challenging. Studies that manipulated hydrologic conditions and examined the effects on community structure reveal complex transient conditions and intricate trophic interactions. For example, Suttle *et al.* (2007) found that increases in spring moisture availability in an experimental grassland initially favored growth of native plant species, but the increase of a nitrogen fixer increased soil nitrogen, leading to a subsequent increase in invasive plants. As species' dispersal into an *ex situ* refugium outside their original distribution may create novel species interactions, including priority effects

(Moorcroft, 2006), ecological release (Tilman, 1994), and competitive suppression (Grime, 1973), capacity to predict community dynamics is limited. Dispersal processes themselves also can be climatically mediated (Thompson & Katul, 2013), so there is substantial uncertainty around which species may disperse into *ex situ* refugia and the impacts on species interactions.

Certain biotic interactions in mesic microenvironments are likely to intensify in a drying climate, and could provide important monitoring targets as part of efforts to anticipate hydrologic refugia. In systems where water is already a limiting resource, both facilitation and competitive interactions around water already exist and may influence community responses to drying in relative and stable microrefugia. In relative microrefugia, communities would be expected to shift in parallel along hydrologic niche axes, as individual species simultaneously track their hydrologic niches through space. With climatic drying, the most mesophytic species in the community would be expected to be extirpated first as the wettest conditions disappear, analogously to the frequently projected loss of mountain-top species with warming temperatures. Stable microrefugia, conversely, preserve the hydrologic niche for mesophytic species within the refugium. As the surrounding landscape dries, competitive interactions likely would become intensified as species tracked their hydrologic niches along hydrologic gradients toward the refugium, increasing competitive stress on species present in the mesic microenvironment. Species that previously partitioned water use among different moisture sources may converge on common sources, changing hydrologic niche partitioning within the community. Transient versions of this type of competitive resource use pattern occur between species that use complementary moisture sources during nondrought conditions, but compete for the same sources during drought (Schwinning, 2008), and would be strong indicators of where competitive interactions would intensify with climate change. Subject to more persistent drought, such competition could drive competitive exclusion.

Positive interactions between species could either amplify or constrain the role of a refugium. Shallow-rooted nurse plant associates and understory or juvenile plants that benefit from hydraulic redistribution or driplines may indirectly benefit from elevated water availability in refugia. In contrast, mutualistic relationships could also alter the suitability of refugia for partner species, as both species would need to be successful within the refugium (Joël *et al.*, 2007; Memmott *et al.*, 2007). Large asymmetries in each species' dispersal rate, physiological tolerances, or other ecological constraints might inhibit establishment of mutualist pairs within potential refugia (Schweiger *et al.*, 2008; Dunn *et al.*, 2009).

Identifying locations of potential refugia

As outlined above, identifying mesic microenvironments from physiographic, landscape, and vegetation features (such as aspect, TWI, or extant

vegetation communities) is feasible in many cases. Further screening of these sites as potential hydrologic refugia could be based on an assessment of the relevance of the microenvironment to the ecology of a target species. Current or historical relationships between the target species and the potential refugial environment could provide further indications of the potential for wet sites to become refugia. Differential water stress across space and time and life stage, including site- or regional-scale dryness gradients, historical, annual, or seasonal variation in climate, or differential drought vulnerability of seedlings versus adults may be used as 'proxies' to anticipate a species' response to future drier climates, and give insight into the potential role of hydrologic refugia.

Potential refugia should have a realistic association with the species' hydrologic niche. For instance, obligate use of a high groundwater microenvironment by a phreatophytic species suggests that the microenvironment is already contributing to persistence of that species in the contemporary landscape. Facultative adjustment of water use, for example, shifts to groundwater utilization as soils become drier (Thomas & Sosebee, 1978; Flanagan *et al.*, 1992; Thorburn *et al.*, 1993; Chimner & Cooper, 2004; Lamontagne *et al.*, 2005; O'Grady *et al.*, 2006b; Oshun *et al.*, 2016), as climate increases in aridity through space or time (Meinzner, 1927; Dawson & Pate, 1996; Zencich *et al.*, 2002; Chimner & Cooper, 2004; O'Grady *et al.*, 2006b; Nippert & Knapp, 2007a,b), or as groundwater availability increases (Yang *et al.*, 2015), suggesting that groundwater availability might provide a hydrologic refugium under drying conditions.

Relict or remnant distributions of species, representing a subset of a more widespread historical distribution, may also indicate where and in what form future refugia from anthropogenic climate change could occur. For example, the current distribution of coast redwood (*Sequoia sempervirens*) is constrained within the 'coastal fog belt' between California and Oregon (Johnstone & Dawson, 2010). The species' current distribution is considered to be relict of a much more extensive historical distribution associated with a more mesic and stable climate in western North America (Raven & Axelrod, 1978; Noss, 2000). Under the present mediterranean-type climate, fog appears to have provided the hydrologic conditions necessary for regional coast redwood persistence. Fog might be expected to play a similar role on local scales with projected climatic drying (Fernández *et al.*, 2015).

Current biogeographic patterns under relatively dry conditions - for example, at the xeric edges of species distributions or during drought - also may be used as proxies for future drier climates, and give insight into the role of hydrologic refugia. For example, at the southern, drier areas of the coast redwood distribution, coast redwood communities are generally located in low, north-facing (Henson & Usner, 1993) or ocean-facing slopes, or the bottoms of small canyons within a matrix of xerophytic vegetation (Noss, 2000). Redwood occurrence mirrors the local spatial pattern of high

fog accumulation, indicating that fog microenvironments play a critical role in redwood survival in relatively dry sites – and might be expected to do so more widely across the species distribution as regional drying progresses.

Proxy indicators also may include selective recruitment of drought-vulnerable life stages within mesic microenvironments. For example, at sites near the southern range of *Pinus muricata*, recruitment was limited to areas of high fog presence during severe drought (Fischer *et al.*, 2009), suggesting that fog could act as a long-term microrefugium under a drier climate.

The proxies identified above can be combined to explore hydrologic refugia potential for selected species. We illustrate this approach in the next case study section, focusing on two closely related, geographically overlapping oaks, valley oak (*Quercus lobata*) and blue oak (*Quercus douglasii*).

Case study of California oak woodlands

Valley and blue oak trees, endemic to the mediterranean-type climate region of the California Floristic Province, form the structural backbone of California deciduous oak woodlands. While projections for future precipitation are uncertain, rising temperatures will lead to drying of terrestrial ecosystems in California (Flint *et al.*, 2013; Ackerly *et al.*, 2015). The persistence of oak ecosystems under a drier regional climate will be closely tied to the viability of these keystone trees. Both species are projected to experience extensive distributional losses with climate change (Kueppers *et al.*, 2005; Zavaleta *et al.*, 2007). Recent extraordinary drought in California confirms the vulnerability of these oaks to a future drier climate, with dieback recorded in over 150 000 ha of blue oak and 700 ha of valley oak woodland in summer 2015 (US Forest Service, 2015). These oaks are ideal target species for exploring the role of hydrologic refugia in a drying environment. This case study synthesizes research on these oaks as relevant to hydrologic refugia, and explores challenges to enacting refugia-oriented conservation.

California oak ecosystems meet many of the criteria for anticipating hydrologic refugia with the frameworks described above. Their distributions cross wide regional climatic and local microenvironmental gradients, and experience strong seasonality and interannual variability in rainfall. With multicentury lifespans and relatively drought-sensitive young life stages (Mahall *et al.*, 2009; Stahle *et al.*, 2013), current tree stand structure creates a living record – local adult distributions record historical recruitment limitation and survival, and young life stage distributions provide comparative insights into current limitations on recruitment. This creates ideal conditions to observe the interactions between oak performance, climate and mesic microenvironments, and anticipate future hydrologic refugia. Given these oaks' deep-rooted morphology (within range of the groundwater table in many locations, Griffin, 1973; Lewis & Burgy, 1964), winter-deciduous habit, and the climate in which peak photosynthetic demand coincides with the protracted summer dry season, we would anticipate the following microenvironments to be particularly important for

these species' persistence in a drying climate: (i) areas where summer water sources supplement shallow soil moisture reserves that are largely depleted by late summer, and (ii) areas with water to support episodic recruitment. Across much of the species' current range, groundwater appears to fulfill this role.

Even during nondrought years, these oaks use subsurface water during the dry season (Griffin, 1973; Miller *et al.*, 2010), indicating that the species' hydrologic niche requirements are compatible with groundwater refugia. In a blue oak woodland site, where groundwater depth averaged 8 m, Miller *et al.* (2010) attributed 80% of total summer evapotranspiration to the use of groundwater, after shallow soil moisture was depleted in spring.

In drought years, groundwater availability can impact adult performance. In a historical study of valley oak survival, the highest adult mortality was coincident with the period of years with the lowest groundwater levels (Brown & Davis, 1991). In response to California's 2014–2015 drought, we saw a significant correlation between blue oak adult canopy condition and utilization of stored winter precipitation [typically deep water, indicated by the stem water oxygen-18 and deuterium isotope composition (Ehleringer & Dawson, 1992)] in the xeric section of the species distribution (B.C. McLaughlin, unpublished results). Across a site-scale microenvironmental gradient, oaks that grew in areas with persistent groundwater availability appeared more likely to survive multiple years of drought. These findings may portend a future constriction of adult oaks at the xeric distributional edge around hydrologic refugia where groundwater remains high.

Valley oak adults did not experience a similar extent of dieback as blue oak during the 2014–15 drought (US Forest Service, 2015), potentially because the lowland and riparian distribution of these trees coincides with areas of higher groundwater availability (Pavlik, 1991). However, young valley oaks experience higher drought stress than proximate adults (Mahall *et al.*, 2009), and spring recruits must survive a summer dry season as their roots race to tap the water table. In studies on the local spatial distribution and size class structure of blue and valley oak, young life stages associated with more mesic microclimates than adults in the thermally and drought-stressed margin of the species' distributions (McLaughlin & Zavaleta, 2012; McLaughlin *et al.*, 2014). Valley oak saplings recruited in closer proximity to groundwater sources than established adults in sites along this '*trailing edge*'. No such effect arose in sites where valley oak range is projected to persist or expand (McLaughlin & Zavaleta, 2012). Similar patterns were found for blue oak seedlings (McLaughlin *et al.*, 2014).

Based on these findings, near-surface groundwater would be expected to provide relative hydrologic refugia for oaks under projected climatic drying. New generations of oaks would form locally in microenvironments with high water tables accessible to young plants, for instance near springs, or along stream courses and flood plains. Adult oaks would also persist in these

environments, and in stable hydrologic refugia formed by deeper groundwater.

Blue oak (and perhaps other deep-rooted Californian oak species) support hydraulic lift (Ishikawa & Bledsoe, 2000; Querejeta *et al.*, 2007), likely influencing water availability to the surrounding plant community. They also influence population dynamics of consumers, such as the specialized predator/mutualist acorn woodpecker (*Melanerpes formicivorus*), through acorn masting (Hannon *et al.*, 1987) and habitat provisioning. Hydrologic refugia for oaks are therefore likely to support indirect refugia for other species. As groundwater is likely to be critical as a hydrologic refugium for California oaks and the ecological communities, groundwater conservation and management within oak ecosystems should be a priority. Such management is challenged by ongoing and projected future land-use change in these systems from relatively low water use rangeland to irrigated agriculture and residential development (Cameron *et al.*, 2014). These changing land-use patterns generally result in higher local groundwater withdrawals and reduced opportunity for recharge into deep soils (Byrd *et al.*, 2015). Irrigated areas, however, may serve as anthropogenic hydrologic refugia for oaks, which frequently grow at the edges of cultivated lands. Efforts to encourage oak-friendly agricultural practices to maximize the conservation benefits of irrigated lands may become an important complement to groundwater conservation.

To date, there has been little groundwater mapping or monitoring in oak ecosystems. Widespread lack of knowledge about groundwater systems in these areas limits the identification of potential refugia and effective management of groundwater for conservation. Groundwater systems are likely to vary dramatically across the species distribution – for example, between the Sierra Nevada foothills, where mountain block recharge to groundwater (derived from snow melt at high elevations) supports 20% of streamflow (Conklin & Liu, 2008) and presumably local water tables, and the western extent of California's Central Valley where groundwater is primarily recharged by winter rain (Cain & Walkling, 2006; Parrish, 2011). Lithologies of oak systems are also highly variable, and different rock types that support oaks can provide strong contrasts in the rates of groundwater recharge and opportunities for groundwater storage (Booth *et al.*, 2011). Given the complexity and variability of the hydrology of oak woodlands, hydrogeological investigations may be a necessary step to protect these ecosystems in a future dryer climate.

Conclusions

Species may evolve, acclimate, and/or move in response to climate change. For long-lived, sessile species with limited dispersal and long generation times, whose physiological tolerances do not change on timescales relevant to climate change, persistence within refugia may be the most important option for survival. Many climatic (temperature) refugia are anticipated to

disappear in biologically relevant timeframes under most future climate change scenarios (Hannah *et al.*, 2015). However, some forms of hydrologic refugia are decoupled from the regional climate or buffered in terms of how fast they will respond to changes in climate. Long-lived species may persist for centuries in such refugia. Such stable refugia would arguably provide the most significant protection from a biophysical standpoint; however, the features that create stability, for example, deep groundwater, are often highly attractive for human exploitation, which places this stabilizing function at risk (Wada *et al.*, 2010). Relative and transient refugia would provide more temporary but important protection. They would temporarily maintain seed production and dispersal, maintenance of mutualist or facilitative relationships (MacNally *et al.*, 2000), collectively 'buying time' for climate change conservation strategies (i.e., assisted migration) to mature. Relative and transient refugia may be particularly important for sustaining current populations at the 'trailing edge' of species distributions, prime targets for conservation given the likelihood that these subpopulations may be genetically distinct from the main distribution and relatively adapted to warmer/drier climates (Hampe & Petit, 2005).

Protecting 'topographic' or 'landscape' diversity has emerged as a recent conservation strategy based on the theory that areas with high topographic diversity (i.e., mountainous areas) likely will provide high climate heterogeneity and climatic refugia (Davis & Shaw, 2001; Luoto & Heikkinen, 2008; Randin *et al.*, 2009; Seo *et al.*, 2009; Ackerly *et al.*, 2010; Mosblech *et al.*, 2011; Anderson *et al.*, 2014). This strategy underrepresents lowland regions in conservation planning (Merenlender *et al.*, 2004), often excluding locations of potential hydrologic refugia such as groundwater discharge, floodplains, and riparian areas. Similarly, accessible topographic approaches, such as TWI, may fail to account for the role of biota in modifying local microenvironments. While remote identification of some ecosystem engineers (e.g., beavers, gophers, or soil crusting) is challenging, other effects, such as those induced by forest cover, could be readily mapped. Including hydrologic diversity, whether physically or biotically mediated, as well as topoclimatic drivers in conservation planning, would create a more balanced and comprehensive strategy for conservation and climate change refugia management (Morelli *et al.*, 2016).

Complementing a focus on fine-scale topoclimates (Flint & Flint, 2012) and climatic microrefugia (Ashcroft, 2010; Dobrowski, 2011; Ashcroft *et al.*, 2012; Keppel *et al.*, 2012; Keppel & Wardell-Johnson, 2015), conservation planning needs to be informed by coupled hydrologic, climatic, and species distribution modeling efforts, and should motivate ongoing improvements in these modeling techniques. Ecohydrological modeling frameworks are available on a variety of scales to assess the interplay between plant water use and environmental water availability, with a variable climate (Tague & Band, 2004; Ivanov *et al.*, 2008; Feng *et al.*, 2017); however, groundwater resources represent a frontier for prediction. Despite new theories that may

improve predictions of physical boundaries [e.g., depth to bedrock (Rempe & Dietrich, 2014)], and climate vulnerability assessments that use basic proxies for ground water availability (Klausmeyer *et al.*, 2011), *de novo* predictions of local groundwater dynamics are challenging. As in the case of oak systems, described above, hydrogeologic investigations may need to become part of the repertoire of conservation biology.

Despite challenges associated with coupled predictions of climatic, hydrologic, and ecological responses to climate change, such joint predictions are essential. By ensuring that the roles of water in climate change projections are not limited to precipitation totals, but also address fog and dew, shallow and deep groundwater, meltwater and redistributed water resources, and other examples discussed here, we can improve the identification of refugia. In doing so, we will improve estimations of species distributional shifts and identify critical opportunities for conservation in the face of rapid climate change.

Acknowledgements

We thank the National Science Foundation IOS-1441396, and National Institute of Food and Agriculture, U.S. Department of Agriculture, McIntire Stennis project under 1006829.

References

Abbot I (1984) Ecological features of an outlying stand of Jarrah (*Eucalyptus marginata*) at Jilakin Rock, Western Australia. *Journal of the Royal Society of Western Australia*, 66, 107– 110.

Ackerly DD, Loarie SR, Cornwell WK, Weiss SB, Hamilton H, Branciforte R, Kraft NJB (2010) The geography of climate change: implications for conservation biogeography. *Diversity and Distributions*, 16, 476– 487.

Ackerly DD, Cornwell WK, Weiss SB, Flint LE, Flint AL (2015) A geographic mosaic of climate change impacts on terrestrial vegetation: which areas are most at risk? *PLoS ONE*, 10, e0130629.

Alexander HD, Seavy NE, Ralph CJ, Hogoboom B (2006) Vegetation and topographical correlates of fire severity from two fires in the Klamath-Siskiyou region of Oregon and California. *International Journal of Wildland Fire*, 15, 237– 245.

Anderson MG, Ferree CE (2010) Conserving the stage: climate change and the geophysical underpinnings of species diversity. *PLoS ONE*, 5, e11554.

Anderson MG, Clark M, Sheldon AO (2014) Estimating climate resilience for conservation across geophysical settings. *Conservation Biology*, 28, 959– 970.

Araya YN, Silvertown J, Gowing DJ, McConway KJ, Peter LH, Midgley G (2011) A fundamental, eco-hydrological basis for niche segregation in plant communities. *New Phytologist*, 189, 253– 258.

- Ashcroft MB (2010) Identifying refugia from climate change. *Journal of Biogeography*, 37, 1407- 1413.
- Ashcroft MB, Gollan JR (2013) Moisture, thermal inertia, and the spatial distributions of near-surface soil and air temperatures: understanding factors that promote microrefugia. *Agricultural and Forest Meteorology*, 176, 77- 89.
- Ashcroft MB, Gollan JR, Warton DI, Ramp D (2012) A novel approach to quantify and locate potential microrefugia using topoclimate, climate stability, and isolation from the matrix. *Global Change Biology*, 18, 1866- 1879.
- Assouline S, Thompson S, Chen L, Svoray T, Sela S, Katul G (2015) The dual role of soil crusts in desertification. *Journal of Geophysical Research: Biogeosciences*, 120, 2108- 2119.
- Baier W (1966) Studies on dew formation under semi-arid conditions. *Agricultural Meteorology*, 3, 103- 112.
- Baker BW, Ducharme HC, Mitchell D, Stanley TR, Peinetti HR (2005) Interaction of beaver and elk herbivory reduces standing crop of willow. *Ecological Applications*, 15, 110- 118.
- Barbier N, Coutron P, Lefever R, Deblauwe V, Lejeune O (2008) Spatial decoupling of facilitation and competition at the origin of gapped vegetation patterns. *Ecology*, 89, 1521- 1531.
- Barbour MG, Solomeshch AI, Holland RF *et al.* (2005) Vernal pool vegetation of California: communities of long-inundated deep habitats. *Phytocoenologia*, 35, 177- 200.
- Barnett TP, Adam JC, Lettenmaier DP (2005) Potential impacts of a warming climate on water availability in snow-dominated regions. *Nature*, 438, 303- 309.
- Barradas VL, Glez-Medellín MG (1999) Dew and its effect on two heliophile understorey species of a tropical dry deciduous forest in Mexico. *International Journal of Biometeorology*, 43, 1- 7.
- Bátori Z, Csiky J, Farkas T *et al.* (2014) The conservation value of karst dolines for vascular plants in woodland habitats of Hungary: refugia and climate change. *International Journal of Speleology*, 43, 15.
- Bauder ET (1987) Species Assortment along a small-scale gradient in San Diego vernal pools. University of California Davis and San Diego State University, Davis, CA.
- Bauder ET (2005) The effects of an unpredictable precipitation regime on vernal pool hydrology. *Freshwater Biology*, 50, 2129- 2135.
- Bauerle T, Richards J, Smart D, Eissenstat D (2008) Importance of internal hydraulic redistribution for prolonging the lifespan of roots in dry soil. *Plant, Cell and Environment*, 31, 177- 186.

- Belnap J (2006) The potential roles of biological soil crusts in dryland hydrologic cycles. *Hydrological Processes*, 20, 3159– 3178.
- Belnap J, Büdel B, Lange OL (2001) Biological soil crusts: characteristics and distribution. In: *Biological Soil Crusts: Structure, Function, and Management* (eds J Belnap, OL Lange), pp. 3– 30. Springer, Berlin Heidelberg.
- Bergamini A, Ungricht S, Hofmann H (2009) An elevational shift of cryophilous bryophytes in the last century—an effect of climate warming? *Diversity and Distributions*, 15, 871– 879.
- Beven K, Kirkby MJ (1979) A physically based, variable contributing area model of basin hydrology/Un modèle à base physique de zone d'appel variable de l'hydrologie du bassin versant. *Hydrological Sciences Journal*, 24, 43– 69.
- Billings WD, Bliss L (1959) An alpine snowbank environment and its effects on vegetation, plant development, and productivity. *Ecology*, 40, 388– 397.
- Bleby TM, McElrone AJ, Jackson RB (2010) Water uptake and hydraulic redistribution across large woody root systems to 20 m depth. *Plant, Cell and Environment*, 33, 2132– 2148.
- Blois JL, Zarnetske PL, Fitzpatrick MC, Finnegan S (2013) Climate change and the past, present, and future of biotic interactions. *Science*, 341, 499– 504.
- Blöschl G, Sivapalan M (1995) Scale issues in hydrological modelling: a review. *Hydrological Processes*, 9, 251– 290.
- Booth DB, Gillam EA, Araya S, Helmle C, Riverson J (2011) *Development and Implementation of Hydromodification Control Methodology Watershed Characterization Part 2: Watershed Management Zones and Receiving-Water Conditions* (eds Tech Tetra, Stillwater Sciences), pp. 1– 52. Central Coast Regional Water Quality Control Board, San Luis Obispo, California.
- Bruelheide H, Jandt U, Gries D *et al.* (2003) Vegetation changes in a river oasis on the southern rim of the Taklamakan Desert in China between 1956 and 2000. *Phytocoenologia*, 33, 801– 818.
- Brown FW, Davis RW (1991) Historical mortality of valley oak (*Quercus lobata*, Nee) in the Santa Ynez Valley, Santa Barbara County, 1938–1989: In Standiford, Richard B., tech. coord. Proceedings of the symposium on oak woodlands and hardwood rangeland management; Davis, California Gen. Tech. Rep. PSW-GTR-126. Berkeley, CA: U.S. Department of Agriculture, Forest Service, Pacific Southwest Research Station. pp 202-207.
- Burgess SSO, Dawson TE (2004) The contribution of fog to the water relations of *Sequoia sempervirens* (D. Don): foliar uptake and prevention of dehydration. *Plant, Cell and Environment*, 27, 1023– 1034.
- Butler JJ, Kluitenberg GJ, Whittemore DO, Loheide SP, Jin W, Billinger MA, Zhan X (2007) A field investigation of phreatophyte-induced fluctuations

in the water table. *Water Resources Research*, 43, W02404.
doi:10.1029/2005WR004627.

Byrd KB, Flint LE, Alvarez P *et al.* (2015) Integrated climate and land use change scenarios for California rangeland ecosystem services: wildlife habitat, soil carbon, and water supply. *Landscape Ecology*, 30, 729- 750.

Cain J, Walkling R (2006) Mt. Diablo Creek Watershed Inventory. (ed Natural Health Institute), Contra Costa Resource Conservation District. http://www.n-h-i.org/uploads/tx_rtgfiles/1059_A_MDWIFinalReport.pdf.

Caldwell MM, Dawson TE, Richards JH (1998) Hydraulic lift: consequences of water efflux from the roots of plants. *Oecologia*, 113, 151- 161.

Cameron DR, Marty J, Holland RF (2014) Whither the rangeland?: protection and conversion in California's rangeland ecosystems. *PLoS ONE*, 9, e103468.

Canadell J, Jackson R, Ehleringer JR, Mooney HA, Sala OE, Schulze E-D (1996) Maximum rooting depth of vegetation types at the global scale. *Oecologia*, 108, 583- 595.

Chimner RA, Cooper DJ (2004) Using stable oxygen isotopes to quantify the water source used for transpiration by native shrubs in the San Luis Valley, Colorado USA. *Plant and Soil*, 260, 225- 236.

Clark MP, Wilby RL, Gutmann ED *et al.* (2016) Characterizing uncertainty of the hydrologic impacts of climate change. *Current Climate Change Reports*, 2, 55- 64.

Conklin M, Liu F (2008) Groundwater contributions to base flow in the Merced River: processes, flow paths and residence times. In: *PIER Energy Related Environmental Research Program*. California Energy Commission, Sacramento, CA.

Corbin JD, Thomsen MA, Dawson TE, D'Antonio CM (2005) Summer water use by California coastal prairie grasses: fog, drought, and community composition. *Oecologia*, 145, 511- 521.

Corlett RT, Westcott DA (2013) Will plant movements keep up with climate change? *Trends in Ecology and Evolution*, 28, 482- 488.

Cox G, Gakahu C (1986) A latitudinal test of the fossorial rodent hypothesis of Mima mound origin. *Zeitschrift fur Geomorphologie*, 30, 485- 501.

Cox GW, Roig VG (1986) Argentinian Mima mounds occupied by ctenomyid rodents. *Journal of Mammalogy*, 67, 428- 432.

Cox G, Scheffer V (1991) Pocket gophers and Mima terrain in North America. *Natural Areas Journal*, 11, 193- 198.

Cramer MD, Barger NN (2014) Are Mima-like mounds the consequence of long-term stability of vegetation spatial patterning? *Palaeogeography, Palaeoclimatology, Palaeoecology*, 409, 72- 83.

Crimmins SM, Dobrowski SZ, Greenberg JA, Abatzoglou JT, Mynsberge AR (2011) Changes in climatic water balance drive downhill shifts in plant species' optimum elevations. *Science*, 331, 324– 327.

Dai A, Zhao T (2016) Uncertainties in historical changes and future projections of drought. Part I: estimates of historical drought changes. *Climatic Change*, 1– 15. doi: 10.1007/s10584-016-1705-2

Davis MB, Shaw RG (2001) Range shifts and adaptive responses to quaternary climate change. *Science*, 292, 673– 679.

Dawson TE (1990) Spatial and physiological overlap of three co-occurring alpine willows. *Functional Ecology*, 4, 13– 25.

Dawson TE (1993) Hydraulic lift and water use by plants: implications for water balance, performance and plant-plant interactions. *Oecologia*, 95, 565– 574.

Dawson TE (1998) Fog in the California redwood forest: ecosystem inputs and use by plants. *Oecologia*, 117, 476– 485.

Dawson TE, Pate JS (1996) Seasonal water uptake and movement in root systems of Australian phraetophytic plants of dimorphic root morphology: a stable isotope investigation. *Oecologia*, 107, 13– 20.

De Frenne P, Rodríguez-Sánchez F, Coomes DA *et al.* (2013) Microclimate moderates plant responses to macroclimate warming. *Proceedings of the National Academy of Sciences*, 110, 18561– 18565.

Deng Y, Chen X, Chuvieco E, Warner T, Wilson JP (2007) Multi-scale linkages between topographic attributes and vegetation indices in a mountainous landscape. *Remote Sensing of Environment*, 111, 122– 134.

Dingman SL (1994) *Physical Hydrology*. Prentice Hall, New York.

Dobrowski SZ (2011) A climatic basis for microrefugia: the influence of terrain on climate. *Global Change Biology*, 17, 1022– 1035.

Dobrowski SZ, Abatzoglou J, Swanson AK, Greenberg JA, Mynsberge AR, Holden ZA, Schwartz MK (2013) The climate velocity of the contiguous United States during the 20th century. *Global Change Biology*, 19, 241– 251.

Doody TM, Benyon RG (2011) Direct measurement of groundwater uptake through tree roots in a cave. *Ecohydrology*, 4, 644– 649.

Dunn RR, Harris NC, Colwell RK, Koh LP, Sodhi NS (2009) The sixth mass coextinction: are most endangered species parasites and mutualists? *Proceedings of the Royal Society B: Biological Sciences*, 276, 3037– 3045.

Duvdevani S (1964) Dew in Israel and its effect on plants. *Soil Science*, 98, 14– 21.

- Dwire KA, Boone KJ (2003) Fire and riparian ecosystem in landscapes of the western USA. *Forest Ecology and Management*, 178, 61- 74.
- Eamus D, Froend R (2006) Groundwater-dependent ecosystems: the where, what and why of GDEs. *Australian Journal of Botany*, 54, 91- 96.
- Edmonds T, Lunt ID, Roshier DA, Louis J (2006) Annual variation in the distribution of summer snowdrifts in the Kosciuszko alpine area, Australia, and its effect on the composition and structure of alpine vegetation. *Austral Ecology*, 31, 837- 848.
- Ehleringer J, Dawson T (1992) Water uptake by plants: perspectives from stable isotope composition. *Plant, Cell and Environment*, 15, 1073- 1082.
- Eller CB, Lima AL, Oliveira RS (2013) Foliar uptake of fog water and transport belowground alleviates drought effects in the cloud forest tree species, *Drimys brasiliensis* (Winteraceae). *New Phytologist*, 199, 151- 162.
- Engel R, McFarlane D, Street G (1987) The influence of dolerite dykes on saline seeps in southwestern Australia. *Australian Journal of Soil Research*, 25, 125- 136.
- Essery R, Pomeroy J (2004) Vegetation and topographic control of wind-blown snow distributions in distributed and aggregated simulations for an Arctic tundra basin. *Journal of Hydrometeorology*, 5, 735- 744.
- Essery R, Li L, Pomeroy J (1999) A distributed model of blowing snow over complex terrain. *Hydrological Processes*, 13, 2423- 2438.
- Ewing HA, Weathers KC, Templer PH, Dawson TE, Firestone MK, Elliott AM, Boukili VK (2009) Fog water and ecosystem function: heterogeneity in a California redwood forest. *Ecosystems*, 12, 417- 433.
- Fan Y, Li H, Miguez-Macho G (2013) Global patterns of groundwater table depth. *Science*, 339, 940- 943.
- Faunt CC (1997) Effect of faulting on ground-water movement in the Death Valley region, Nevada and California. Geological Survey, Denver, CO (United States).
- Felde VA, Kapfer J, Grytnes JA (2012) Upward shift in elevational plant species ranges in Sikkildalen, central Norway. *Ecography*, 35, 922- 932.
- Feng X, Dawson TE, Ackerly DD, Santiago LS, Thompson SE (2017) Reconciling seasonal hydraulic risk and plant water use through probabilistic soil-plant dynamics. *Global Change Biology*, doi:10.1111/gcb.13640.
- Fernández M, Hamilton HH, Kueppers LM (2015) Back to the future: using historical climate variation to project near-term shifts in habitat suitability for coast redwood. *Global Change Biology*, 21, 4141- 4152.
- Ferreira GÂ, de Melo C (2016) Artificial roosts as seed dispersal nuclei in a cerrado area in Triângulo Mineiro, Brazil= Poleiros artificiais como núcleos de

dispersão de sementes em uma área de cerrado no Triângulo Mineiro, Brasil. *Bioscience Journal*, 32, 514– 523.

Fischer DT, Still CJ, Williams AP (2009) Significance of summer fog and overcast for drought stress and ecological functioning of coastal California endemic plant species. *Journal of Biogeography*, 36, 783– 799.

Flanagan LB, Ehleringer JR, Marshall JD (1992) Differential uptake of summer precipitation among co-occurring trees and shrubs in a pinyon-juniper woodland. *Plant, Cell and Environment*, 15, 831– 836.

Flint LE, Flint AL (2012) Downscaling future climate scenarios to fine scales for hydrologic and ecological modeling and analysis. *Ecological Processes*, 1, 1.

Flint LE, Flint AL, Thorne JH, Boynton R (2013) Fine-scale hydrologic modeling for regional landscape applications: the California Basin Characterization Model development and performance. *Ecological Processes*, 2, 2– 25.

Galle S, Ehrmann M, Peugeot C (1999) Water balance in a banded vegetation pattern: a case study of tiger bush in western Niger. *Catena*, 37, 197– 216.

Geiger R, Aron R, Todhunter P (2003) *The Climate near the Ground*. Rowman & Littlefield, Lanham, MD.

Geroy IJ, Gribb MM, Marshall HP, Chandler DG, Benner SG, McNamara JP (2011) Aspect influences on soil water retention and storage. *Hydrological Processes*, 25, 3836– 3842.

Gill R, Jackson RB (2000) Global patterns of root turnover for terrestrial ecosystems. *New Phytologist*, 147, 13– 31.

Gilman SE, Urban MC, Tewksbury J, Gilchrist GW, Holt RD (2010) A framework for community interactions under climate change. *Trends in Ecology and Evolution*, 25, 325– 331.

Godsey S, Kirchner J, Tague C (2014) Effects of changes in winter snowpacks on summer low flows: case studies in the Sierra Nevada, California, USA. *Hydrological Processes*, 28, 5048– 5064.

Goldsmith GR, Muñoz-Villers LE, Holwerda F, McDonnell JJ, Asbjornsen H, Dawson TE (2012) Stable isotopes reveal linkages among ecohydrological processes in a seasonally dry tropical montane cloud forest. *Ecohydrology*, 5, 779– 790.

Goldsmith GR, Matzke NJ, Dawson TE (2013) The incidence and implications of clouds for cloud forest plant water relations. *Ecology Letters*, 16, 307– 314.

Gollan JR, Ramp D, Ashcroft MB (2014) Assessing the distribution and protection status of two types of cool environment to facilitate their conservation under climate change. *Conservation Biology*, 28, 456– 466.

- Gosling SN, Arnell NW (2016) A global assessment of the impact of climate change on water scarcity. *Climatic Change*, 134, 371– 385.
- Grandcolas P, Trewick SA (2016) What is the meaning of extreme phylogenetic diversity? The case of phylogenetic relict species. In: *Biodiversity Conservation and Phylogenetic Systematics*, (eds R Pellens, P Grandcolas), pp. 99– 115. Springer International Publishing, New York.
- Grandcolas P, Nattier R, Trewick S (2014) Relict species: a relict concept? *Trends in Ecology and Evolution*, 29, 655– 663.
- Green K, Osborne W (1998) A winter niche: the subnivean space. In: *Snow: A Natural History; an Uncertain Future*, (ed. K Green). Australian Alps Liaison Committee, Canberra.
- Gries D, Zeng F, Foetzki A *et al.* (2003) Growth and water relations of *Tamarix ramosissima* and *Populus euphratica* on Taklamakan desert dunes in relation to depth to a permanent water table. *Plant, Cell and Environment*, 26, 725– 736.
- Griffin JR (1973) Valley oaks-the end of an era. *Fremontia*, 1, 5– 9.
- Grime JP (1973) Competitive exclusion in herbaceous vegetation. *Nature*, 242, 344– 347.
- Gutiérrez-Jurado HA, Vivoni ER, Cikoski C, Harrison JBJ, Bras RL, Istanbuluoglu E (2013) On the observed ecohydrologic dynamics of a semiarid basin with aspect-delimited ecosystems. *Water Resources Research*, 49, 8263– 8284.
- Hampe A, Petit RJ (2005) Conserving biodiversity under climate change: the rear edge matters. *Ecology Letters*, 8, 461– 467.
- Hanna A, Harlan P, Lewis D (1982) Soil available water as influenced by landscape position and aspect. *Agronomy Journal*, 74, 999– 1004.
- Hannah L, Flint L, Syphard AD, Moritz MA, Buckley LB, McCullough IM (2014) Fine-grain modeling of species' response to climate change: holdouts, stepping-stones, and microrefugia. *Trends in Ecology and Evolution*, 29, 390– 397.
- Hannah L, Flint L, Syphard AD, Moritz MA, Buckley LB, McCullough IM (2015) Place and process in conservation planning for climate change: a reply to Keppel and Wardell-Johnson. *Trends in Ecology and Evolution*, 30, 234– 235.
- Hannon SJ, Mumme RL, Koenig WD, Spon S, Pitelka FA (1987) Poor acorn crop, dominance, and decline in numbers of acorn woodpeckers. *The Journal of Animal Ecology*, 56, 197– 207.
- Hansen MC, Potapov PV, Moore R *et al.* (2013) High-resolution global maps of 21st-century forest cover change. *Science*, 342, 850– 853.

- Heller NE, Zavaleta ES (2009) Biodiversity management in the face of climate change: a review of 22 years of recommendations. *Biological Conservation*, 142, 14– 32.
- Helm D (1982) Multivariate analysis of alpine snow-patch vegetation cover near Milner Pass, Rocky Mountain National Park, Colorado, USA. *Arctic and Alpine Research*, 14, 87– 95.
- Henson P, Usner DJ (1993) *The Natural History of Big Sur (California Natural History Guides)*. University of California Press, Berkeley.
- Hesse R (2012) Spatial distribution of and topographic controls on Tillandsia fog vegetation in coastal southern Peru: remote sensing and modelling. *Journal of Arid Environments*, 78, 33– 40.
- Hiatt C, Fernandez D, Potter C (2012) Measurements of fog water deposition on the California Central Coast. *Atmospheric and Climate Sciences*, 2, 525– 531.
- Hill AJ, Dawson TE, Shelef O, Rachmilevitch S (2015) The role of dew in Negev Desert plants. *Oecologia*, 178, 317– 327.
- HilleRisLambers J, Harsch MA, Ettinger AK, Ford KR, Theobald EJ (2013) How will biotic interactions influence climate change-induced range shifts? *Annals of the New York Academy of Sciences*, 1297, 112– 125.
- Horwath JL, Johnson DL (2006) Mima-type mounds in southwest Missouri: expressions of point-centered and locally thickened biomantles. *Geomorphology*, 77, 308– 319.
- Hultine K, Williams D, Burgess S, Keefer T (2003) Contrasting patterns of hydraulic redistribution in three desert phreatophytes. *Oecologia*, 135, 167– 175.
- Hwang T, Song C, Vose JM, Band LE (2011) Topography-mediated controls on local vegetation phenology estimated from MODIS vegetation index. *Landscape Ecology*, 26, 541– 556.
- Hylander K, Ehrlén J, Luoto M, Meineri E (2015) Microrefugia: not for everyone. *Ambio*, 44, 60– 68.
- IPCC (2014) *Climate Change 2014-Impacts, Adaptation and Vulnerability: Regional Aspects*. Cambridge University Press, New York.
- Ishikawa MC, Bledsoe CS (2000) Seasonal and diurnal patterns of soil water potential in the rhizosphere of blue oaks: evidence for hydraulic lift. *Oecologia*, 125, 459– 465.
- Ivanov VY, Bras RL, Vivoni ER (2008) Vegetation-hydrology dynamics in complex terrain of semiarid areas: 1. A mechanistic approach to modeling dynamic feedbacks. *Water Resources Research*, 44. doi:10.1029/2006WR005595.

- Jackson M, Colmer T (2005) Response and adaptation by plants to flooding stress. *Annals of Botany*, 96, 501- 505.
- Jackson R, Schenk H, Jobbágy E *et al.* (2000) Belowground consequences of vegetation change and their treatment in models. *Ecological Applications*, 9, 470- 483.
- Jackson ST, Betancourt JL, Booth RK, Gray ST (2009) Ecology and the ratchet of events: climate variability, niche dimensions, and species distributions. *Proceedings of the National Academy of Sciences*, 106, 19685- 19692.
- Jeník J (1959) KerzgefásstebÜbersicht der Theorie der anemo-orographischen Systeme.
- Jewett DG, Lord ML, Miller JR, Chambers JC (2004) *Geomorphic and Hydrologic Controls on Surface and Subsurface Flow Regimes in Riparian Meadow Ecosystems*. Island Press, Washington DC.
- Jobbágy E, Noretto M, Villagra P, Jackson R (2011) Water subsidies from mountains to deserts: their role in sustaining groundwater-fed oases in a sandy landscape. *Ecological Applications*, 21, 678- 694.
- Joël MD, Dag Ø~H, Geir O, Nils Chr S (2007) Climate and the match or mismatch between predator requirements and resource availability. *Climate Research*, 33, 271- 283.
- Johnson MS, Lehmann J (2006) Double-funneling of trees: stemflow and root-induced preferential flow. *Ecoscience*, 13, 324- 333.
- Johnstone JA, Dawson TE (2010) Climatic context and ecological implications of summer fog decline in the coast redwood region. *Proceedings of the National Academy of Sciences*, 107, 4533- 4538.
- Jones A (1986) Role of wet periods in predicting foliar diseases. In: *Plant Disease Epidemiology* (eds KJ Leonard, WE Fry), pp. 87- 100. MacMillan Publishing Company, New York.
- Kappelle M, Burley S, Evans J, Youngquist J (2004) Tropical montane forests. *Encyclopedia of Forest Sciences*, 4, 1782- 1793.
- Kéfi S, Rietkerk M, Alados CL, Pueyo Y, Papanastasis VP, ElAich A, De Ruiter PC (2007a) Spatial vegetation patterns and imminent desertification in Mediterranean arid ecosystems. *Nature*, 449, 213- 217.
- Kéfi S, Rietkerk M, van Baalen M, Loreau M (2007b) Local facilitation, bistability and transitions in arid ecosystems. *Theoretical Population Biology*, 71, 367- 379.
- Kéfi S, Rietkerk M, Roy M, Franc A, De Ruiter PC, Pascual M (2011) Robust scaling in ecosystems and the meltdown of patch size distributions before extinction. *Ecology Letters*, 14, 29- 35.

- Kemp PR (1983) Phenological patterns of Chihuahuan Desert plants in relation to the timing of water availability. *Journal of Ecology*, 71, 427- 436.
- Kennedy PG, Sousa WP (2006) Forest encroachment into a Californian grassland: examining the simultaneous effects of facilitation and competition on tree seedling recruitment. *Oecologia*, 148, 464- 474.
- Keppel G, Wardell-Johnson GW (2015) Refugial capacity defines holdouts, microrefugia and stepping-stones: a response to Hannah et al. *Trends in Ecology and Evolution*, 30, 233- 234.
- Keppel G, Van Niel KP, Wardell-Johnson GW et al. (2012) Refugia: identifying and understanding safe havens for biodiversity under climate change. *Global Ecology and Biogeography*, 21, 393- 404.
- Keppel G, Mokany K, Wardell-Johnson GW, Phillips BL, Welbergen JA, Reside AE (2015) The capacity of refugia for conservation planning under climate change. *Frontiers in Ecology and the Environment*, 13, 106- 112.
- Kidron GJ (1999) Altitude dependent dew and fog in the Negev Desert, Israel. *Agricultural and Forest Meteorology*, 96, 1- 8.
- Kidron GJ (2005) Angle and aspect dependent dew and fog precipitation in the Negev desert. *Journal of Hydrology*, 301, 66- 74.
- Klausmeyer KR, Shaw MR, MacKenzie JB, Cameron DR (2011) Landscape-scale indicators of biodiversity's vulnerability to climate change. *Ecosphere*, 2, 1- 18.
- Krasting JP, Broccoli AJ, Dixon KW, Lanzante JR (2013) Future changes in northern hemisphere snowfall. *Journal of Climate*, 26, 7813- 7828.
- Kueppers LM, Snyder MA, Sloan LC, Zavaleta ES, Fulfrost B (2005) Modeled regional climate change and California endemic oak ranges. *Proceedings of the National Academy of Sciences of the United States of America*, 102, 16281- 16286.
- Kurz-Besson C, Otieno D, Do Vale RL et al. (2006) Hydraulic lift in cork oak trees in a savannah-type Mediterranean ecosystem and its contribution to the local water balance. *Plant and Soil*, 282, 361- 378.
- Lamontagne S, Cook PG, O'Grady A, Eamus D (2005) Groundwater use by vegetation in a tropical savanna riparian zone (Daly River, Australia). *Journal of Hydrology*, 310, 280- 293.
- Lancaster J, Lancaster N, Seely M (1984) Climate of the central Namib Desert. *Madoqua*, 14, 5- 61.
- Lautz LK (2008) Estimating groundwater evapotranspiration rates using diurnal water-table fluctuations in a semi-arid riparian zone. *Hydrogeology Journal*, 16, 483- 497.

- Lee JE, Oliveira RS, Dawson TE, Fung I (2005) Root functioning modifies seasonal climate. *Proceedings of the National Academy of Sciences*, 102, 17576– 17581.
- Lenoir J, Svenning JC (2015) Climate-related range shifts—a global multidimensional synthesis and new research directions. *Ecography*, 38, 15– 28.
- Lenoir J, Gégout JC, Guisan A *et al.* (2010) Going against the flow: potential mechanisms for unexpected downslope range shifts in a warming climate. *Ecography*, 33, 295– 303.
- Levia DF, Frost EE (2003) A review and evaluation of stemflow literature in the hydrologic and biogeochemical cycles of forested and agricultural ecosystems. *Journal of Hydrology*, 274, 1– 29.
- Levia DF, Frost EE (2006) Variability of throughfall volume and solute inputs in wooded ecosystems. *Progress in Physical Geography*, 30, 605– 632.
- Lewis D, Burgoyne RH (1964) The relationship between oak tree roots and groundwater in fractured rock as determined by tritium tracing. *Journal of Geophysical Research*, 69, 2579– 2588.
- Li X, Tian F, Jia R, Zhang Z, Liu L (2010) Do biological soil crusts determine vegetation changes in sandy deserts? Implications for managing artificial vegetation. *Hydrological Processes*, 24, 3621– 3630.
- Limm EB, Simonin KA, Bothman AG, Dawson TE (2009) Foliar water uptake: a common water acquisition strategy for plants of the redwood forest. *Oecologia*, 161, 449– 459.
- Link P, Simonin K, Maness H, Oshun J, Dawson T, Fung I (2014) Species differences in the seasonality of evergreen tree transpiration in a Mediterranean climate: analysis of multiyear, half-hourly sap flow observations. *Water Resources Research*, 50, 1869– 1894.
- Liu H, Han X, Li L, Huang J, Liu H, Li X (2009) Grazing density effects on cover, species composition, and nitrogen fixation of biological soil crust in an inner Mongolia steppe. *Rangeland Ecology and Management*, 62, 321– 327.
- Lorant MM, Mackay DS, Ewers BE, Adelman JD, Kruger EL (2008) Environmental drivers of spatial variation in whole-tree transpiration in an aspen-dominated upland-to-wetland forest gradient. *Water Resources Research*, 44. doi:10.1029/2007WR006272.
- Lovegrove B, Siegfried W (1986) Distribution and formation of Mima-like earth mounds in the western Cape Province of South Africa. *South African Journal of Science*, 82, 432– 436.
- Ludwig JA, Tongway DJ (1995) Spatial organisation of landscapes and its function in semi-arid woodlands, Australia. *Landscape Ecology*, 10, 51– 63.

- Luoto M, Heikkinen RK (2008) Disregarding topographical heterogeneity biases species turnover assessments based on bioclimatic models. *Global Change Biology*, 14, 483– 494.
- Ma S, Concilio A, Oakley B, North M, Chen J (2010) Spatial variability in microclimate in a mixed-conifer forest before and after thinning and burning treatments. *Forest Ecology and Management*, 259, 904– 915.
- Mackay D, Ahl D, Ewers B, Gower S, Burrows S, Samanta S, Davis K (2002) Effects of aggregated classifications of forest composition on estimates of evapotranspiration in a northern Wisconsin forest. *Global Change Biology*, 8, 1253– 1265.
- Mackay DS, Ewers BE, Cook BD, Davis KJ (2007) Environmental drivers of evapotranspiration in a shrub wetland and an upland forest in northern Wisconsin. *Water Resources Research*, 43. doi:10.1029/2006WR005149.
- Mackey B, Lindenmayer D, Gill M, McCarthy M, Lindesay J (eds.) (2002) *Wildlife, Fire and Future Climate*. CSIRO Publishing, Canberra, Australia.
- Mackey B, Berry S, Hugh S, Ferrier S, Harwood TD, Williams KJ (2012) Ecosystem greenspots: identifying potential drought, fire, and climate-change micro-refuges. *Ecological Applications*, 22, 1852– 1864.
- MacNally R, Soderquist T, Tzaros C (2000) The conservation value of mesic gullies in dry forest landscapes: avian assemblages in the box-ironbark ecosystem of southern Australia. *Biological Conservation*, 93, 293– 302.
- Maestre FT, Huesca M, Zaady E, Bautista S, Cortina J (2002) Infiltration, penetration resistance and microphytic crust composition in contrasted microsites within a Mediterranean semi-arid steppe. *Soil Biology and Biochemistry*, 34, 895– 898.
- Mahoney JM, Rood SB (1998) Streamflow requirements for cottonwood seedling recruitment—an integrative model. *Wetlands*, 18, 634– 645.
- Magyari EK, Kuneš P, Jakab G *et al.* (2014) Late Pleniglacial vegetation in eastern-central Europe: Are there modern analogues in Siberia? *Quaternary Science Reviews*, 95, 60– 79.
- Mahall BE, Tyler CM, Cole ES, Mata C (2009) A comparative study of oak (*Quercus*, Fagaceae) seedling physiology during summer drought in southern California. *American Journal of Botany*, 96, 751– 761.
- Martinez-Meza E, Whitford WG (1996) Stemflow, throughfall and channelization of stemflow by roots in three Chihuahuan desert shrubs. *Journal of Arid Environments*, 32, 1– 287.
- Matimati I (2009) The relevance of fog and dew precipitation to succulent plant hydrology in an arid South African ecosystem. Department of Biodiversity and Conservation Biology, University of the Western Cape.

McLaughlin BC, Zavaleta ES (2012) Predicting species responses to climate change: demography and climate microrefugia in California valley oak *Quercus lobata*. *Global Change Biology*, 18, 2301– 2312.

McLaughlin BC, Morozumi CN, MacKenzie J, Cole A, Gennet S (2014) Demography linked to climate change projections in an ecoregional case study: integrating forecasts and field data. *Ecosphere*, 5, 1– 16.

Meinzner OE (1927) Plants as indicators of ground water. In: *Water Supply Paper*. United States Geological Survey, Washington DC.

Memmott J, Craze PG, Waser NM, Price MV (2007) Global warming and the disruption of plant–pollinator interactions. *Ecology Letters*, 10, 710– 717.

Merenlender AM, Huntsinger L, Guthey G, Fairfax S (2004) Land trusts and conservation easements: who is conserving what for whom? *Conservation Biology*, 18, 65– 76.

Miller GR, Chen X, Rubin Y, Ma S, Baldocchi DD (2010) Groundwater uptake by woody vegetation in a semiarid oak savanna. *Water Resources Research*, 46. doi:10.1029/2009WR008902.

Monegato G, Ravazzi C, Culiberg M *et al.* (2015) Sedimentary evolution and persistence of open forests between the south-eastern Alpine fringe and the Northern Dinarides during the Last Glacial Maximum. *Palaeogeography, Palaeoclimatology, Palaeoecology*, 436, 23– 40.

Moorcroft PR (2006) How close are we to a predictive science of the biosphere? *Trends in Ecology and Evolution*, 21, 400– 407.

Morelli TL, Daly C, Dobrowski SZ *et al.* (2016) Managing climate change refugia for climate adaptation. *PLoS ONE*, 11, e0159909.

Moritz C, Agudo R (2013) The future of species under climate change: resilience or decline? *Science*, 341, 504– 508.

Moritz C, Patton JL, Conroy CJ, Parra JL, White GC, Beissinger SR (2008) Impact of a century of climate change on small-mammal communities in Yosemite National Park, USA. *Science*, 322, 261– 264.

Mosblech NAS, Bush MB, van Woesik R (2011) On metapopulations and microrefugia: palaeoecological insights. *Journal of Biogeography*, 38, 419– 429.

Muneepeerakul R, Rinaldo A, Rodriguez-Iturbe I (2007) Effects of river flow scaling properties on riparian width and vegetation biomass. *Water Resources Research*, 43. doi:10.1029/2007WR006100.

Niemeyer R, Fremier A, Heinse R, Chávez W, DeClerck F (2014) Woody vegetation increases saturated hydraulic conductivity in dry tropical Nicaragua. *Vadose Zone Journal*, 13, 1– 11.

Nippert JB, Knapp AK (2007a) Linking water uptake with rooting patterns in grassland species. *Oecologia*, 153, 261– 272.

- Nippert JB, Knapp AK (2007b) Soil water partitioning contributes to species coexistence in tallgrass prairie. *Oikos*, 116, 1017- 1029.
- Noss RF (2000) *The Redwood Forest*. Island Press, Washington DC.
- O'Grady A, Cook P, Howe P, Werren G (2006a) Groundwater use by dominant tree species in tropical remnant vegetation communities. *Australian Journal of Botany*, 54, 155- 171.
- O'Grady AP, Eamus D, Cook PG, Lamontagne S (2006b) Groundwater use by riparian vegetation in the wet-dry tropics of northern Australia. *Australian Journal of Botany*, 54, 145- 154.
- Olson D, DellaSala DA, Noss RF, Strittholt JR, Kass J, Koopman ME, Allnutt TF (2012) Climate change refugia for biodiversity in the Klamath-Siskiyou ecoregion. *Natural Areas Journal*, 32, 65- 74.
- Osborne WS, Davis MS, Green K (1998) Temporal and spatial variation in snow cover. In: *Snow. A Natural History; an Uncertain Future* (ed. K Green), pp. 56- 68. Australian Alps Liaison Committee, Canberra.
- Oshun J, Dietrich W, Dawson T, Fung I (2016) Dynamic, structured heterogeneity of water isotopes inside hillslopes. *Water Resources Research*, 52, 164- 189.
- Parrish JG (2011) Seismic hazard zone report for the Lick Observatory 7.5 Minute Quadrangle, Santa Clara County, California. In: *Seismic Hazard Reports* (ed. Survey CG), pp. 1- 40. Department of Conservation, Sacramento, CA.
- Pavlik BM (1991) *Oaks of California*. Cachuma Press, Los Olivos, CA.
- Peñuelas J, Filella I (2003) Deuterium labelling of roots provides evidence of deep water access and hydraulic lift by *Pinus nigra* in a Mediterranean forest of NE Spain. *Environmental and Experimental Botany*, 49, 201- 208.
- Piazza M, Boé J, Terray L, Pagé C, Sanchez-Gomez E, Déqué M (2014) Projected 21st century snowfall changes over the French Alps and related uncertainties. *Climatic Change*, 122, 583- 594.
- Ponder W (1986) Mound springs of the Great Artesian Basin. In: *Limnology in Australia*, (ed. P Deckker, WD Williams), pp. 403- 420. Springer, New York.
- Potter KA, Arthur WH, Pincebourde S (2013) Microclimatic challenges in global change biology. *Global Change Biology*, 19, 2932- 2939.
- Pypker T, Unsworth MH, Lamb B *et al.* (2007) Cold air drainage in a forested valley: investigating the feasibility of monitoring ecosystem metabolism. *Agricultural and Forest Meteorology*, 145, 149- 166.
- Querejeta JI, Egerton-Warburton LM, Allen MF (2007) Hydraulic lift may buffer rhizosphere hyphae against the negative effects of severe soil drying in a California Oak savanna. *Soil Biology and Biochemistry*, 39, 409- 417.

- Ram A, Aaron Y (2007) Negative and positive effects of topsoil biological crusts on water availability along a rainfall gradient in a sandy arid area. *Catena*, 70, 437– 442.
- Rambo TR, North MP (2009) Canopy microclimate response to pattern and density of thinning in a Sierra Nevada forest. *Forest Ecology and Management*, 257, 435– 442.
- Randin C, Engler R, Normand S *et al.* (2009) Climate change and plant distribution: local models predict high-elevation persistence. *Global Change Biology*, 15, 1557– 1569.
- Rapacciuolo G, Maher SP, Schneider AC *et al.* (2014) Beyond a warming fingerprint: individualistic biogeographic responses to heterogeneous climate change in California. *Global Change Biology*, 20, 2841– 2855.
- Raven PH, Axelrod DI (1978) *Origin and relationships of the California flora*. University of California Press, Berkeley.
- Reed S, Amundson R (2007) Sediment, gophers, and time: a model for the origin and persistence of Mima mound—vernal pool topography in the Great Central Valley. In: *Vernal Pool Landscapes* (eds RA Schlising, DG Alexander), pp. 15– 27. California State University, Chico, CA.
- Reichman O, Seabloom EW (2002) The role of pocket gophers as subterranean ecosystem engineers. *Trends in Ecology and Evolution*, 17, 44– 49.
- Rempe DM, Dietrich WE (2014) A bottom-up control on fresh-bedrock topography under landscapes. *Proceedings of the National Academy of Sciences*, 111, 6576– 6581.
- Rengasamy P, Chittleborough D, Helyar K (2003) Root-zone constraints and plant-based solutions for dryland salinity. *Plant and Soil*, 257, 249– 260.
- Ritter A, Regalado CM, Aschan G (2009) Fog reduces transpiration in tree species of the Canarian relict heath-laurel cloud forest (Garajonay National Park, Spain). *Tree Physiology*, 29, 517– 528.
- Roderick ML, Farquhar GD (2002) The cause of decreased pan evaporation over the past 50 years. *Science*, 298, 1410– 1411.
- Roderick ML, Hobbins MT, Farquhar GD (2009) Pan evaporation trends and the terrestrial water balance. II. Energy balance and interpretation. *Geography Compass*, 3, 761– 780.
- Rull V (2009) Microrefugia. *Journal of Biogeography*, 36, 481– 484.
- Rull V (2010) On microrefugia and cryptic refugia. *Journal of Biogeography*, 37, 1623– 1625.
- Scheffers BR, De Meester L, Bridge TC *et al.* (2016) The broad footprint of climate change from genes to biomes to people. *Science*, 354, aaf7671.

- Schewe J, Heinke J, Gerten D *et al.* (2014) Multimodel assessment of water scarcity under climate change. *Proceedings of the National Academy of Sciences*, 111, 3245– 3250.
- Schulten JA (1985) Soil aggregation by cryptogams of a sand prairie. *American Journal of Botany*, 72, 1657– 1661.
- Schweiger O, Settele J, Kudrna O, Klotz S, Kühn I (2008) Climate change can cause spatial mismatch of trophically interacting species. *Ecology*, 89, 3472– 3479.
- Schwinning S (2008) The water relations of two evergreen tree species in a karst savanna. *Oecologia*, 158, 373– 383.
- Scott RL, Cable WL, Huxman TE, Nagler PL, Hernandez M, Goodrich DC (2008) Multiyear riparian evapotranspiration and groundwater use for a semiarid watershed. *Journal of Arid Environments*, 72, 1232– 1246.
- Seo C, Thorne JH, Hannah L, Thuiller W (2009) Scale effects in species distribution models: implications for conservation planning under climate change. *Biology Letters*, 5, 39– 43.
- Sevruk B (1997) Regional dependency of precipitation-altitude relationship in the Swiss Alps. In: *Climatic Change at High Elevation Sites* (eds HF Diaz, M Beniston, RS Bradley), pp. 123– 137. Springer, Netherlands.
- Shannon EE, Brezonik PL (1972) Limnological characteristics of north and central Florida lakes. *Limnology and Oceanography*, 17, 97– 110.
- Shiogama H, Stone D, Emori S *et al.* (2016) Predicting future uncertainty constraints on global warming projections. *Scientific Reports*, 6. doi:10.1038/srep18903.
- Shoo LP, Storlie C, Williams YM, Williams SE (2010) Potential for mountaintop boulder fields to buffer species against extreme heat stress under climate change. *International Journal of Biometeorology*, 54, 475– 478.
- Silvertown J, Dodd ME, Gowing DJ, Mountford JO (1999) Hydrologically defined niches reveal a basis for species richness in plant communities. *Nature*, 400, 61– 63.
- Silvertown J, Araya Y, Gowing D (2015) Hydrological niches in terrestrial plant communities: a review. *Journal of Ecology*, 103, 93– 108.
- Simonin KA, Santiago LS, Dawson TE (2009) Fog interception by *Sequoia sempervirens* (D. Don) crowns decouples physiology from soil water deficit. *Plant, Cell and Environment*, 32, 882– 892.
- Snyder KA, Williams DG (2000) Water sources used by riparian trees varies among stream types on the San Pedro River, Arizona. *Agricultural and Forest Meteorology*, 105, 227– 240.
- Stahle D, Griffin R, Meko D *et al.* (2013) The ancient blue oak woodlands of California: longevity and hydroclimatic history. *Earth Interactions*, 17, 1– 23.

Stephenson N (1998) Actual evapotranspiration and deficit: biologically meaningful correlates of vegetation distribution across spatial scales. *Journal of Biogeography*, 25, 855– 870.

Stevens JT, Safford HD, Harrison S, Latimer AM (2015) Forest disturbance accelerates thermophilization of understory plant communities. *Journal of Ecology*, 103, 1253– 1263.

Stewart JR, Lister AM, Barnes I, Dalén L (2010) Refugia revisited: individualistic responses of species in space and time. *Proceedings of the Royal Society of London B: Biological Sciences*, 277, 661– 671.

Sturm M, Holmgren J, McFadden JP, Liston GE, Chapin FS III, Racine CH (2001) Snow-shrub interactions in Arctic tundra: a hypothesis with climatic implications. *Journal of Climate*, 14, 336– 344.

Su Y-G, Li X, Zheng J-G, Huang G (2009) The effect of biological soil crusts of different successional stages and conditions on the germination of seeds of three desert plants. *Journal of Arid Environments*, 73, 931– 936.

Sugimoto A, Yanagisawa N, Naito D, Fujita N, Maximov TC (2002) Importance of permafrost as a source of water for plants in east Siberian taiga. *Ecological Research*, 17, 493– 503.

Suttle K, Thomsen MA, Power ME (2007) Species interactions reverse grassland responses to changing climate. *Science*, 315, 640– 642.

Svenning JC, Normand S, Kageyama M (2008) Glacial refugia of temperate trees in Europe: insights from species distribution modelling. *Journal of Ecology*, 96, 1117– 1127.

Tague C, Band L (2004) RHESSys: regional hydro-ecologic simulation system—an object-oriented approach to spatially distributed modeling of carbon, water, and nutrient cycling. *Earth Interactions*, 8, 1– 42.

Taylor AH, Skinner CN (2003) Spatial patterns and controls on the historical fire regimes and forest structure in the Klamath Mountains. *Ecological Applications*, 13, 704– 719.

Thilenius JF (1975) Alpine range management in the western United States principles, practices, and problems: the status of our knowledge. In: *Forest Service Research Papers*, p. 32. U.S. Department of Agriculture, Ft. Collins, CO.

Thomas GW, Sosebee RE (1978) Water relations of honey mesquite - A facultative phreatophyte. In: *First International Rangeland Congress* (ed. DN Hyder), pp. 414– 418. Society for Range Management, Denver, Colorado.

Thompson SE, Katul GG (2013) Implications of nonrandom seed abscission and global stilling for migration of wind-dispersed plant species. *Global Change Biology*, 19, 1720– 1735.

- Thompson SE, Harman CJ, Heine P, Katul GG (2010a) Vegetation-infiltration relationships across climatic and soil type gradients. *Journal of Geophysical Research: Biogeosciences*, 115, 2005– 2012.
- Thompson SE, Katul GG, Porporato A (2010b) Role of microtopography in rainfall-runoff partitioning: an analysis using idealized geometry. *Water Resources Research*, 46. doi:10.1029/2009WR008835.
- Thompson S, Katul G, Konings A, Ridolfi L (2011) Unsteady overland flow on flat surfaces induced by spatial permeability contrasts. *Advances in Water Resources*, 34, 1049– 1058.
- Thorburn PJ, Walker GR, Brunel J-P (1993) Extraction of water from *Eucalyptus* trees for analysis of deuterium and oxygen-18: laboratory and field techniques. *Plant, Cell and Environment*, 16, 269– 277.
- Tilman D (1994) Competition and biodiversity in spatially structured habitats. *Ecology*, 75, 2– 16.
- Trimble SW, Mendel AC (1995) The cow as a geomorphic agent—a critical review. *Geomorphology*, 13, 233– 253.
- Tzedakis P, Lawson I, Frogley M, Hewitt G, Preece R (2002) Buffered tree population changes in a Quaternary refugium: evolutionary implications. *Science*, 297, 2044– 2047.
- US Forest Service (2015) 2015 Forest Health and Protection Aerial Detection Survey.
- Väliranta M, Kaakinen A, Kuhry P, Kultti S, Salonen JS, Seppä H (2011) Scattered late-glacial and early Holocene tree populations as dispersal nuclei for forest development in north-eastern European Russia. *Journal of Biogeography*, 38, 922– 932.
- Valladares F, Matesanz S, Guilhaumon F *et al.* (2014) The effects of phenotypic plasticity and local adaptation on forecasts of species range shifts under climate change. *Ecology Letters*, 17, 1351– 1364.
- VanDerWal J, Murphy HT, Kutt AS, Perkins GC, Bateman BL, Perry JJ, Reside AE (2013) Focus on poleward shifts in species' distribution underestimates the fingerprint of climate change. *Nature Climate Change*, 3, 239– 243.
- Vico G, Thompson SE, Manzoni S *et al.* (2014) Climatic, ecophysiological and phenological controls on plant ecohydrological strategies in seasonally dry ecosystems. *Ecohydrology*, 8, 660– 681.
- Vörösmarty CJ, Green P, Salisbury J, Lammers RB (2000) Global water resources: vulnerability from climate change and population growth. *Science*, 289, 284– 288.
- Wada Y, van Beek LP, van Kempen CM, Reckman JW, Vasak S, Bierkens MF (2010) Global depletion of groundwater resources. *Geophysical Research Letters*, 37, L20402. doi:10.1029/2010GL044571.

Walker D, Halfpenny JC, Walker MD, Wessman CA (1993) Long-term studies of snow-vegetation interactions. *BioScience*, 43, 287- 301.

Walker DA, Molenaar JG, Billings WD (2001) Snow-vegetation interactions in tundra environments. In: *Snow Ecology: An Interdisciplinary Examination of Snow-Covered Ecosystems* (eds HG Jones, J Pomeroy, DA Walker, R Wharton), Cambridge University Press, Cambridge.

Wang G, Alo C, Mei R, Sun S (2011) Droughts, hydraulic redistribution, and their impact on vegetation composition in the Amazon forest. *Plant Ecology*, 212, 663- 673.

Warren SD (2014) Role of biological soil crusts in desert hydrology and geomorphology: implications for military training operations. *Reviews in Engineering Geology*, 22, 177- 186.

Watson FG, Anderson TN, Kramer M, Detka J, Masek T, Cornish SS, Moore SW (2008) Effects of wind, terrain, and vegetation on snow pack. *Terrestrial Ecology*, 3, 67- 84.

West NE (1990) Structure and function of microphytic soil crusts in wildland ecosystems of arid to semi-arid regions. *Advances in Ecological Research*, 20, 179- 223.

Westbrook CJ, Cooper DJ, Baker BW (2006) Beaver dams and overbank floods influence groundwater-surface water interactions of a Rocky Mountain riparian area. *Water Resources Research*, 42. doi:10.1029/2005WR004560.

Westbrook C, Cooper D, Baker B (2011) Beaver assisted river valley formation. *River Research and Applications*, 27, 247- 256.

Whiteman CD, Zhong S, Shaw WJ, Hubbe JM, Bian X, Mittelstadt J (2001) Cold pools in the Columbia Basin. *Weather and Forecasting*, 16, 432- 447.

Wilkin KM, Ackerly DD, Stephens SL (2016) Climate change refugia, fire ecology and management. *Forests*, 7, 77.

Wiltshire A, Gornall J, Booth B *et al.* (2013) The importance of population, climate change and CO₂ plant physiological forcing in determining future global water stress. *Global Environmental Change*, 23, 1083- 1097.

Wipf S, Rixen C (2010) A review of snow manipulation experiments in Arctic and alpine tundra ecosystems. *Polar Research*, 29, 95- 109.

Wolf EC, Cooper DJ, Hobbs NT (2007) Hydrologic regime and herbivory stabilize an alternative state in Yellowstone National Park. *Ecological Applications*, 17, 1572- 1587.

Wolf A, Zimmerman NB, Anderegg WR, Busby PE, Christensen J (2016) Altitudinal shifts of the native and introduced flora of California in the context of 20th-century warming. *Global Ecology and Biogeography*, 25, 418- 429.

Wolkovich EM, Cleland EE (2014) Phenological niches and the future of invaded ecosystems with climate change. *AoB Plants*, 6, plu013. doi:10.1093/aobpla/plu013.

Woo MK, Kane DL, Carey SK, Yang D (2008) Progress in permafrost hydrology in the new millennium. *Permafrost and Periglacial Processes*, 19, 237- 254.

Woodin SA, Hilbish TJ, Helmuth B, Jones SJ, Wethey DS (2013) Climate change, species distribution models, and physiological performance metrics: predicting when biogeographic models are likely to fail. *Ecology and Evolution*, 3, 3334- 3346.

Yang X, Chen Y, Pacenka S, Gao W, Zhang M, Sui P, Steenhuis TS (2015) Recharge and groundwater use in the North China Plain for six irrigated crops for an eleven year period. *PLoS ONE*, 10, e0115269.

Zavaleta ES, Hulvey KB, Fulfrost B (2007) Regional patterns of recruitment success and failure in two endemic California oaks. *Diversity and Distributions*, 13, 735- 745.

Zencich SJ, Froend FH, Turner JV, Gailitis V (2002) Influence of groundwater depth on the seasonal sources of water accessed by *Banksia* tree species on a shallow, sandy, coastal aquifer. *Oecologia*, 131, 8- 19.